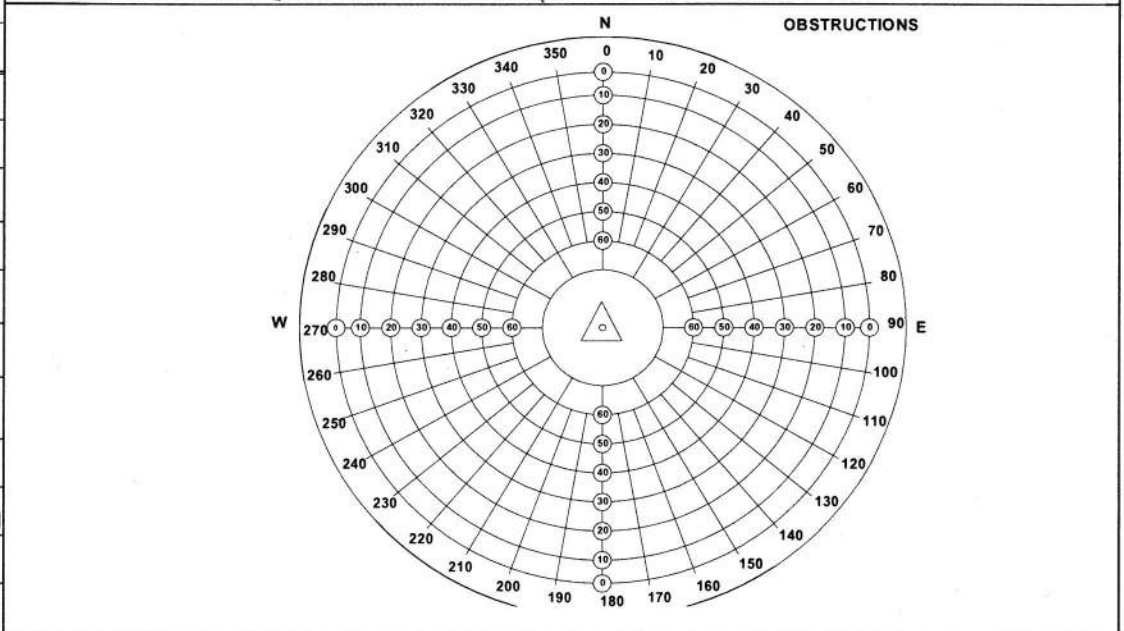
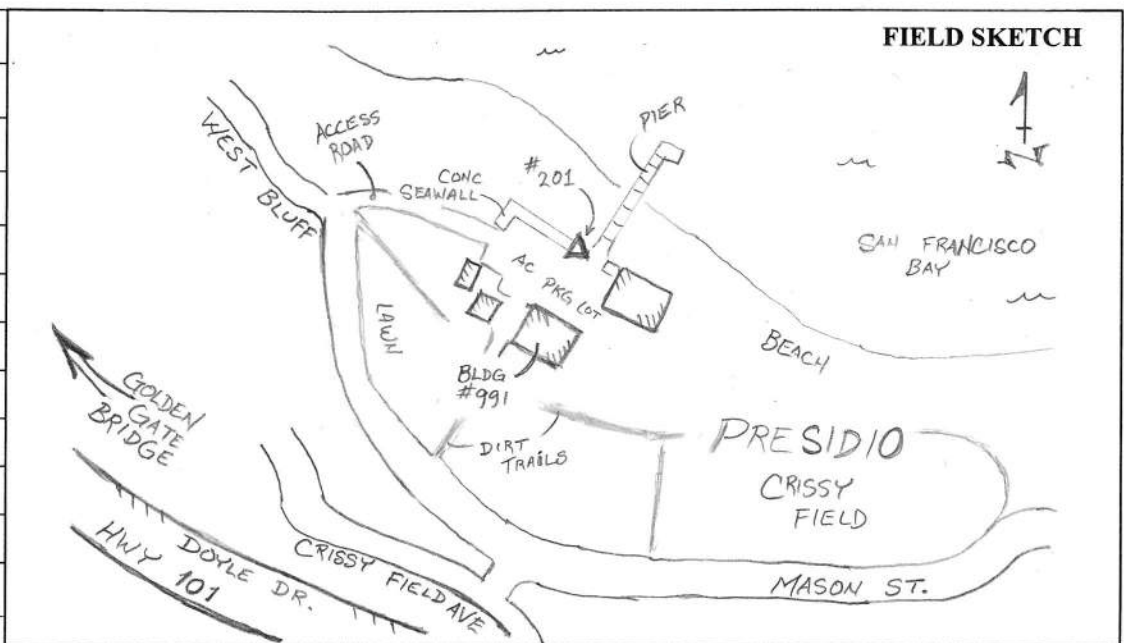


REVISED - RE-DRAWN  
GP 8/28/15

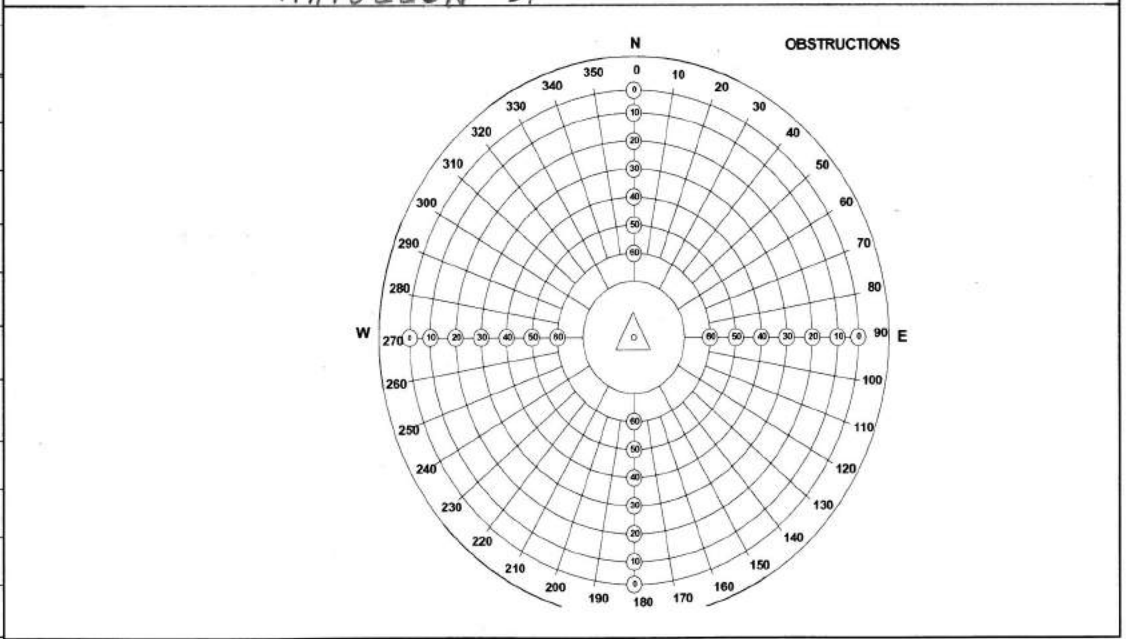
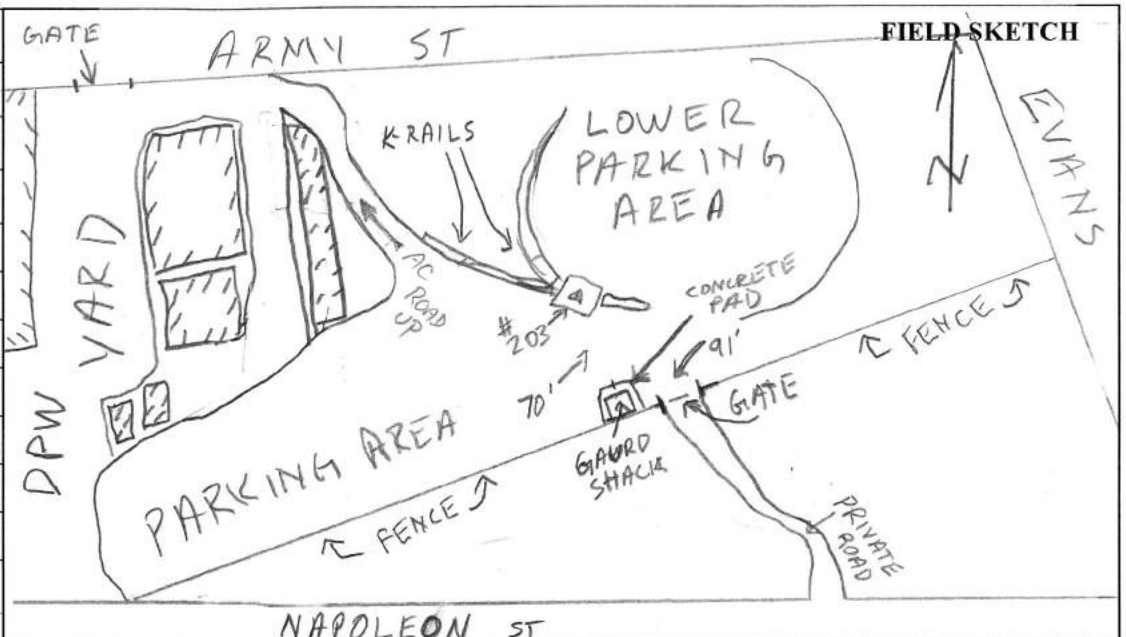
CCSF STATION DESCRIPTION & OBSTRUCTION FORM	
STATION ID: 201	
Set by: NGS	Date:
Monument Description: FOUND 3 1/2" DOMED BRASS	
DISK STAMPED "NATIONAL OCEAN SERVICE BENCHMARK 4290 N 1995."	
Station Description: IN A MASSIVE CONCRETE SEAWALL/RETAINING WALL IN THE PRESIDIO AT THE "FARALLONES MARINE SANCTUARY" OFFICES @ CRISSY FIELD.	
JUST N'LY OF THE AC PARKING LOT AT THE FOOT OF THE PIER.	
68' ± E'LY OF FLAG POLE.	
63' ± NW'LY OF THE NE'LY BLDG. COR OF BLDG 991.	
10.5' W'LY OF Q OF CONCRETE RAMP LEADING TO PIER.	
0.6' S'LY OF THE N'LY FACE OF SEAWALL.	
Recovered by: AJC	Date: 8/07/15
Latitude (dd-mm-ss.s) =	
Longitude (ddd-mm-ss.s) =	
True North = Magnetic North (compass reading) + 14°	
Public: <input checked="" type="checkbox"/> N   Parking Adjacent: <input checked="" type="checkbox"/> N   Pack Dist.: —	
Other Information: * BENCHMARK (PID # NGS:AE5209)	
NAME: 941 4290 N. TIDAL	



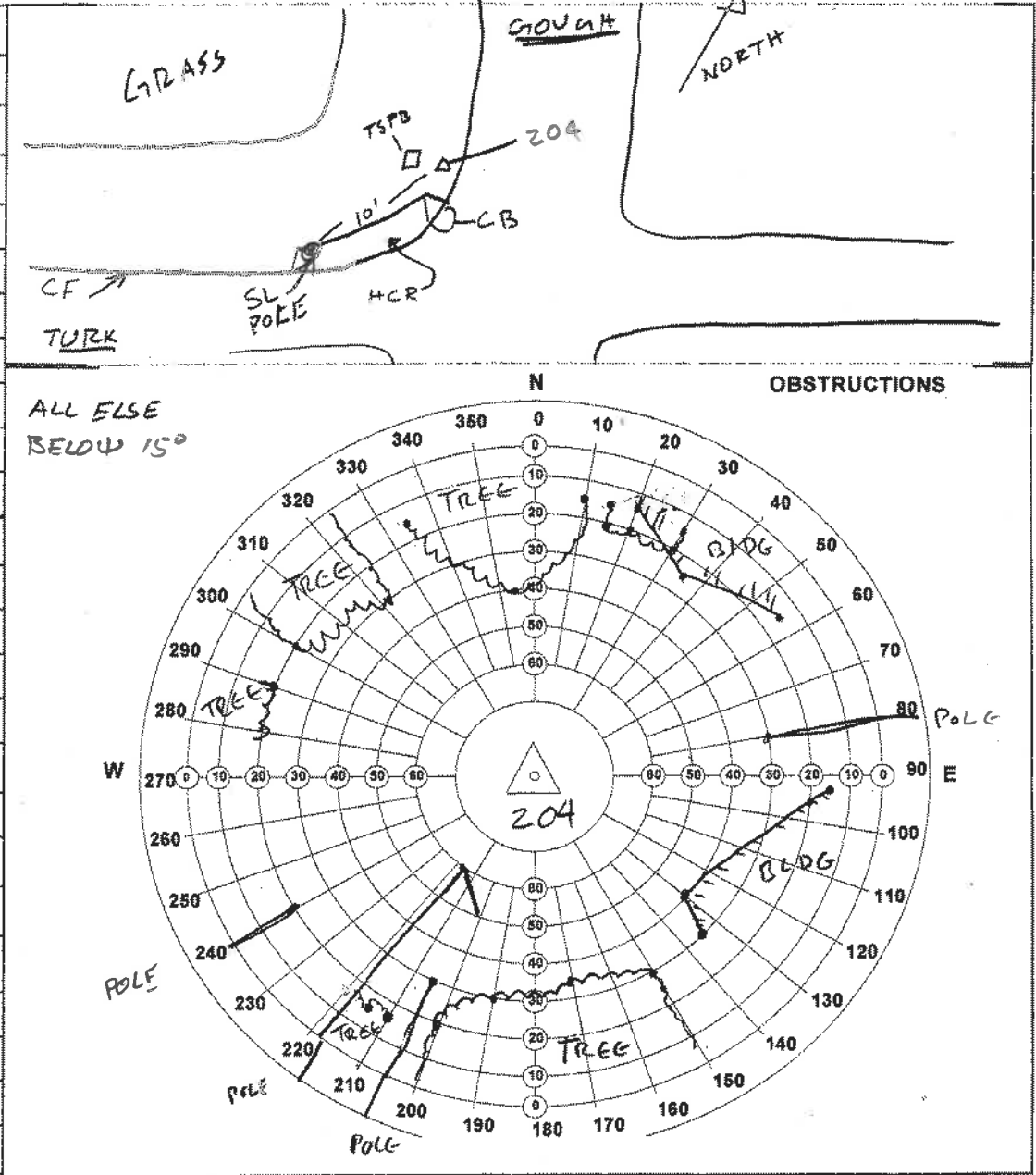




<b>CCSF STATION DESCRIPTION &amp; OBSTRUCTION FORM</b>	
<b>STATION ID:</b> 203	
<b>Set by:</b> JTM/JH	<b>Date:</b> 09/12/2013
<b>Monument Description:</b> FOUND 2 1/2" DOMED BRASS DISK	
STAMPED "DPW, B-0001, 203"	
<b>Station Description:</b> IN 35' x 5' CONCRETE STRUCTURE	
ALONG CURBLINE AND BETWEEN CONCRETE K-RAIL	
BARRIERS WHICH RUN ALONG EAST SIDE OF	
ACCESS ROAD INSIDE EASTERLY SECTION OF SEDPW	
MAINTENANCE YARD. +/- 70' NW'LY C/O 85' SQUARE	
CONCRETE PAD OF GAURD SHACK NEAR SOUTHERLY	
GATE ACCESSIBLE FROM NAPOLEON ST. 91'	
NW'LY OF CENTERLINE OF SAID SOUTHERLY	
VEHICLE GATE.	
<b>Recovered by:</b> A.S.C.	<b>Date:</b> 08/13/2015
SKETCH, DESC.	
<b>Latitude (dd-mm-ss.s) =</b>	
<b>Longitude (ddd-mm-ss.s) =</b>	
<b>True North = Magnetic North (compass reading) + 14°</b>	
<b>Public: Y / N   Parking Adjacent: Y / N   Pack Dist.:</b>	
<b>Other Information:</b>	



<b>CCSF STATION DESCRIPTION &amp; OBSTRUCTION FORM</b>	
STATION ID: 204	Date: 07/09/14
Se/Recovered by: JTM/JH	
Monument Description: SET CCSF STANDAR 1/2" DOMED	
STAINLESS STEEL ANCHOR SCREW W/WASHER	
STAMPED "CCSF CONTROL"	
Station Description:	
IN CONC. WALK @ NW'LY RET TURK & GROUGH.	
11' SE'LY OF $\perp$ TSPB.	
7' N'LY OF $\perp$ CB.	
24' RADIAL FROM CF.	
*SKETCH & OBSTRUCTIONS ADDED	
4/10/15 JTM	
Latitude (dd-mm-ss.s) =	
Longitude (ddd-mm-ss.s) =	
True North = Magnetic North (compass reading) + 14°	
Public: <input checked="" type="checkbox"/> N   Parking Adjacent: <input checked="" type="checkbox"/> N   Pack Dist.:	
Other Information:	
SFDPW Job #:	



**CCSF STATION DESCRIPTION & OBSTRUCTION FORM**

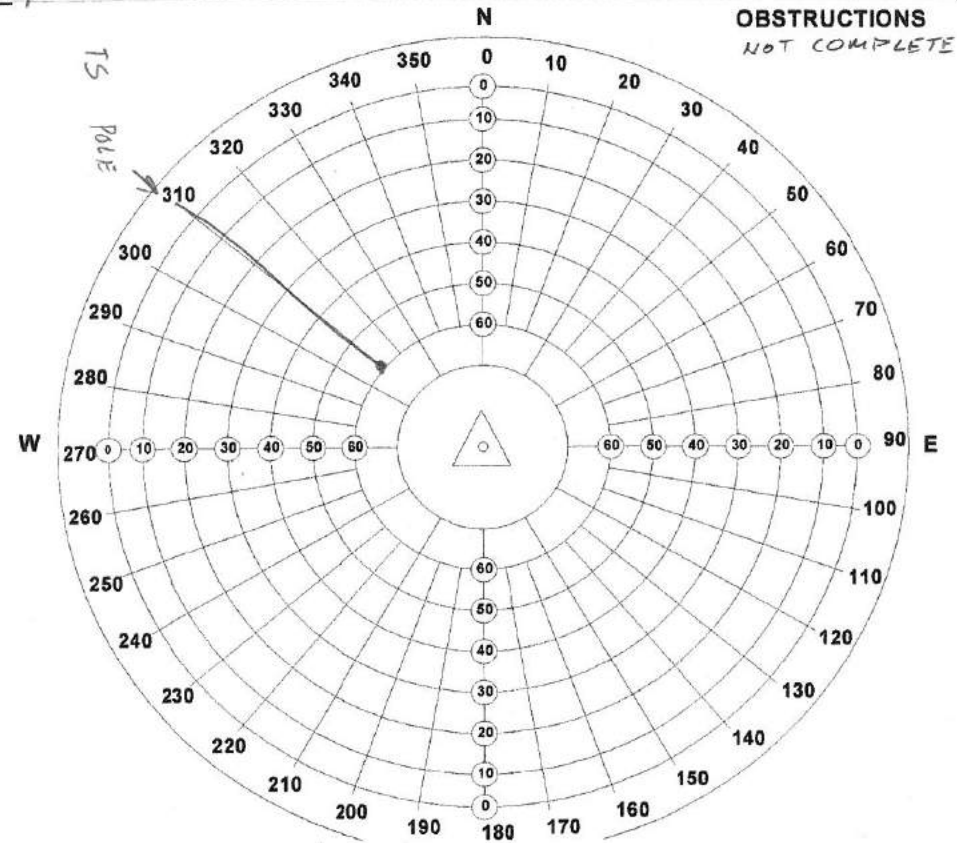
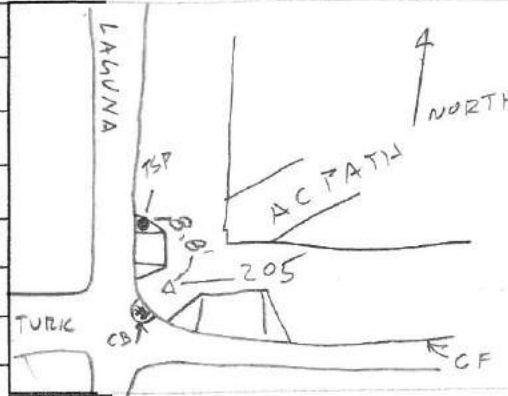
STATION ID: 205 Date: 07/09/14

Set/Recovered by: JTM/JH

Monument Description: SET CCSF STANDARD 1/2" DOMED  
STAINLESS STEEL ANCHOR SCREW W/WASHER STAMPED  
"CCSF CONTROL"

**Station Description:**

IN CONC WALK @ NE'LY RET LAGUNA  
& TURK, BETWEEN 2 HCR'S.  
36' RADIAL FROM C.F.  
53' E'LY OF E C.B.  
93' SE'LY OF E MGP/SL



Latitude (dd-mm-ss.s) =

Longitude (ddd-mm-ss.s) =

True North = Magnetic North (compass reading) + 14°

Public: Y / N | Parking Adjacent: Y / N | Pack Dist.:

Other Information:

SFDPW Job #:



















REVISED - OBS. DIAGRAM 9/2/15 GP

**CCSF STATION DESCRIPTION & OBSTRUCTION FORM**

**STATION ID:** 212

**Set by:** AV, GP

**Date:** 7/14/14

**Monument Description:** SET 1/4" X 2" ANCHOR SCREW  
w/WASHER STAMPED "CCSF CONTROL 212"

**Station Description:** IN SOUTH-SOUTHEASTERLY  
CONCRETE RETURN. 12' ± NORTHWESTERLY OF 3"  
DOMED BD STAMPED "DPW T-0183" WITH '+' CUT AND  
PUNCH (SLIGHTLY OFF-CENTER). 9.5' SOUTHWESTERLY  
OF F.O.C. OF EVANS. 9.2' SOUTHEASTERLY OF  
F.O.C. OF PHELPS. 10.6' SOUTHERLY OF  
CENTER / CENTER CATCH BASIN.

**Recovered by:** GP

**Date:** 9/2/15

**Latitude (dd-mm-ss.s) =**

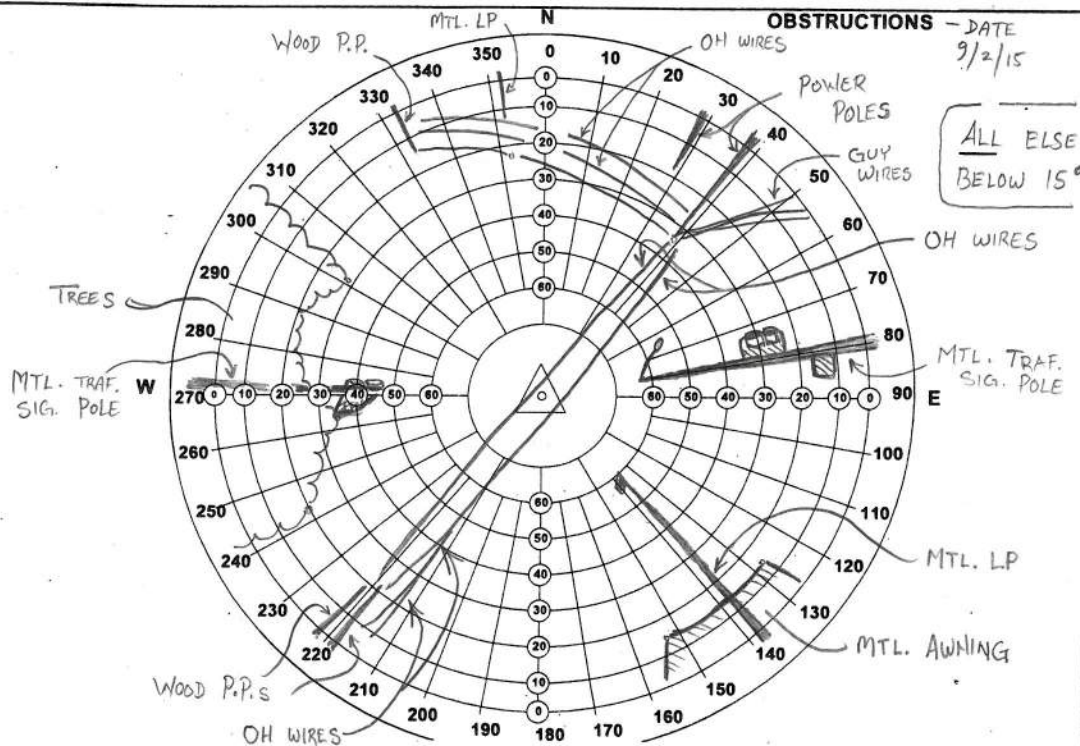
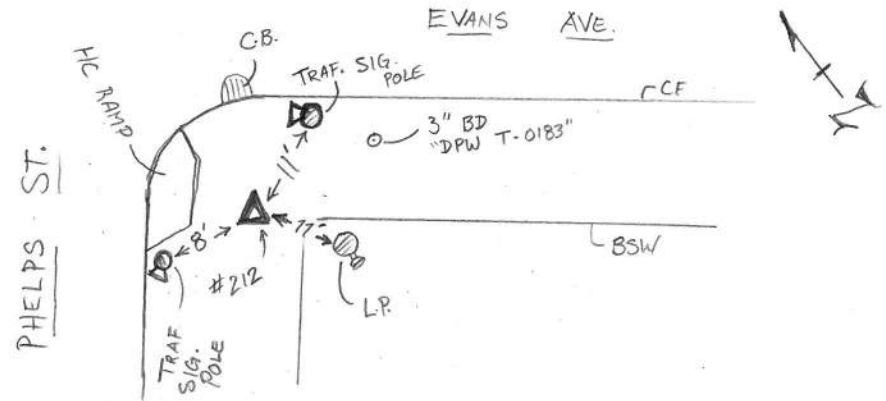
**Longitude (ddd-mm-ss.s) =**

**True North = Magnetic North (compass reading) + 14°**

**Public:**  N | **Parking Adjacent:**  N | **Pack Dist.:**

**Other Information:** \* - ABUNDANCE OF OVERHEAD WIRES.

**FIELD SKETCH**











**CCSF STATION DESCRIPTION & OBSTRUCTION FORM**

STATION ID: 215

Set by: TW/ALV

Date: 7/29/14

Monument Description: SET ANCHOR SCREW & WASHER  
"STAMPED" "CCSF CONTROL 215"

Station Description: IN 4x4 FLT-X OF POTRERO  
AVE. NORTH BOUND. N'LY OF INTX.  
CESAR HAVAZ ON CONC. WALK @ TRIANGULAR  
MEDIAN WHERE HWY 101 OFF RAMP  
MEETS POTRERO AVE.

90' SW'LY OF TRAFFIC SIGN.

105' NW'LY OF TSP/PEDP/DBL CORNER HEAD (METAL)

Recovered by: JP/AC

Date: 08/04/2015

Latitude (dd-mm-ss.s) =

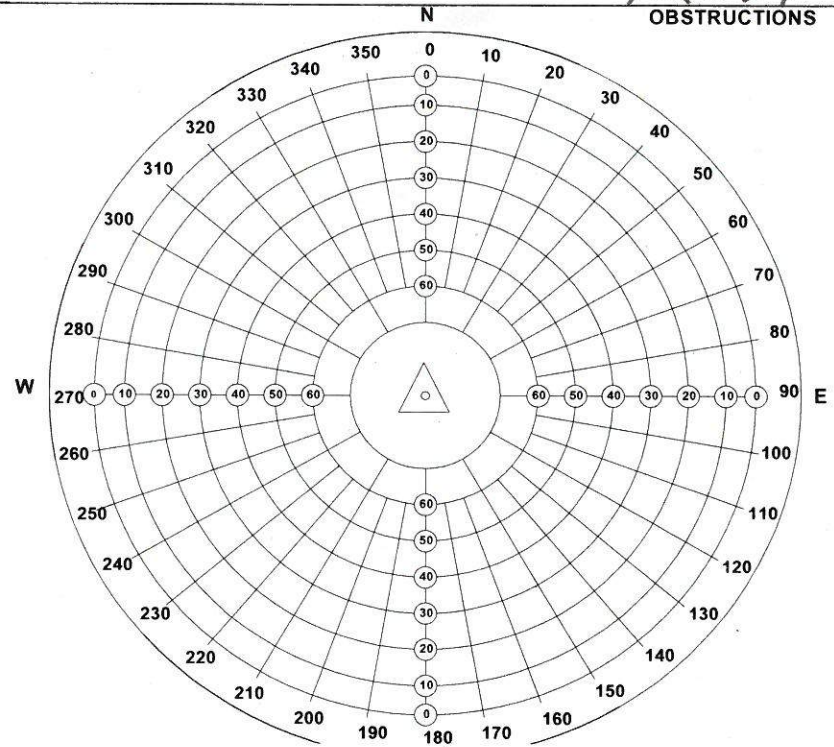
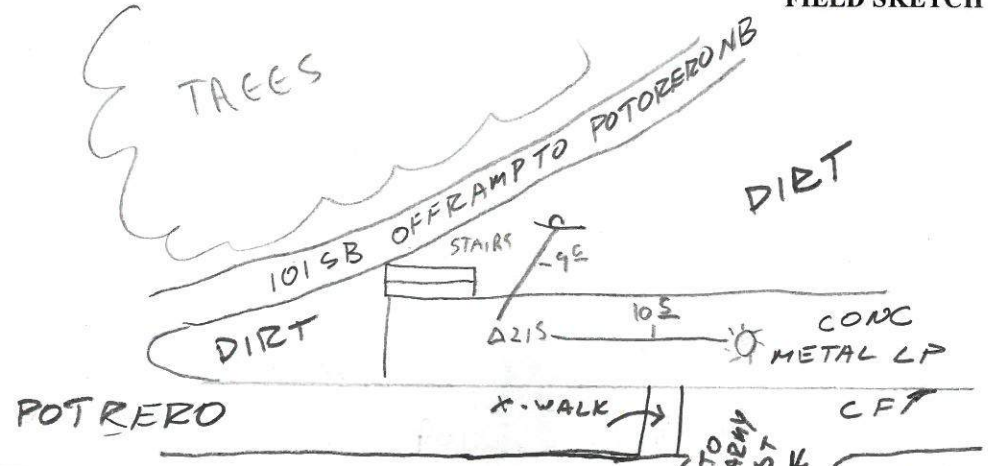
Longitude (ddd-mm-ss.s) =

True North = Magnetic North (compass reading) + 14°

Public: Y / N | Parking Adjacent: Y / N | Pack Dist.:

Other Information:

**FIELD SKETCH**







**CCSF STATION DESCRIPTION & OBSTRUCTION FORM**

STATION ID: 217

Set by: TW/ALV

Date: 07/29/2014

Monument Description: SET MAG NAIL & WASHER  
STAMPED "CCSF CONTROL 217"

Station Description: W/4"x4" TAPE CROSS AT S'LY  
SIDE OF CESAR CHAVEZ (ARMYST.) ON AC WALK  
+/-50' E'LY OF CL OF EVANS, 7' S'LY OF S'LY  
CF OF CESAR CHAVEZ, 2' N'LY OF  
BSW/GUARD RAIL WALL.

Recovered by: A.J.C.

Date: 08/26/2015

STAMPED, PICS, DESC., SKETCH

Latitude (dd-mm-ss.s) =

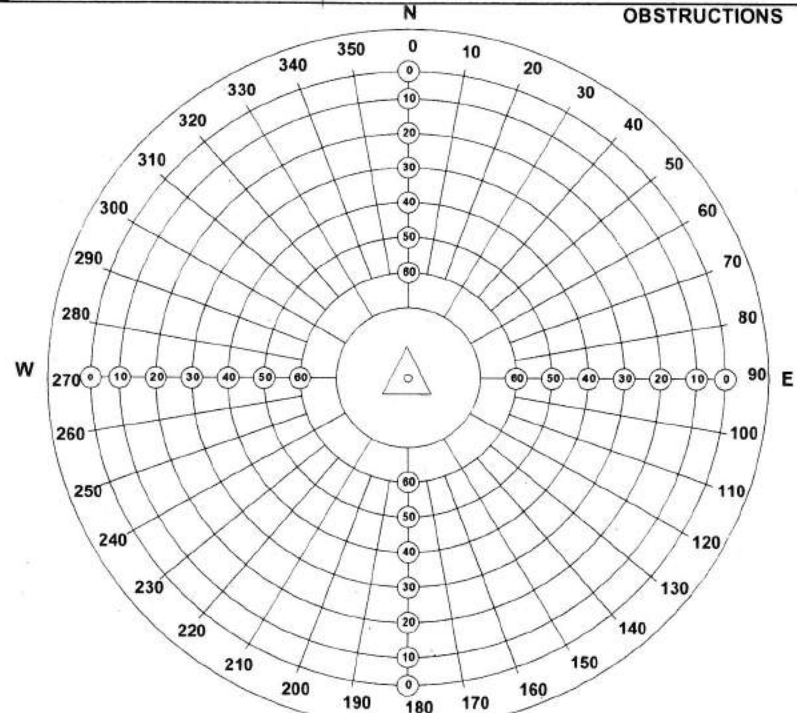
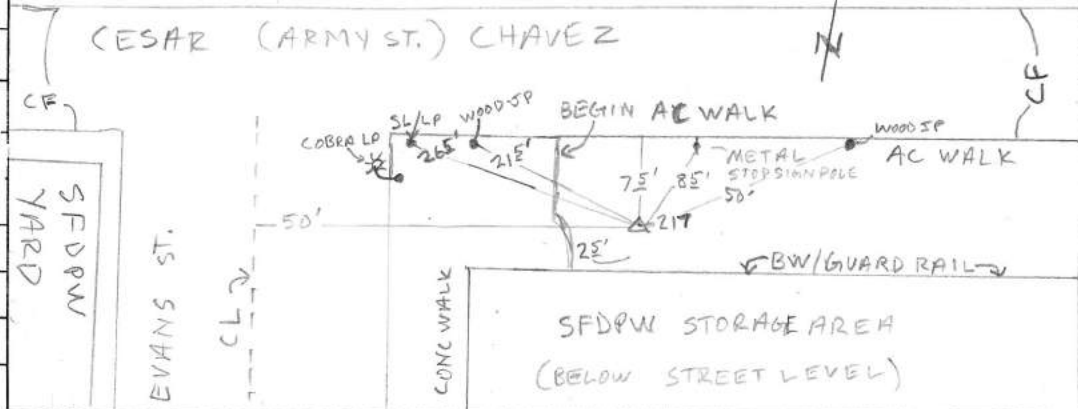
Longitude (ddd-mm-ss.s) =

True North = Magnetic North (compass reading) + 14°

Public: Y/N | Parking Adjacent: Y/N | Pack Dist.:

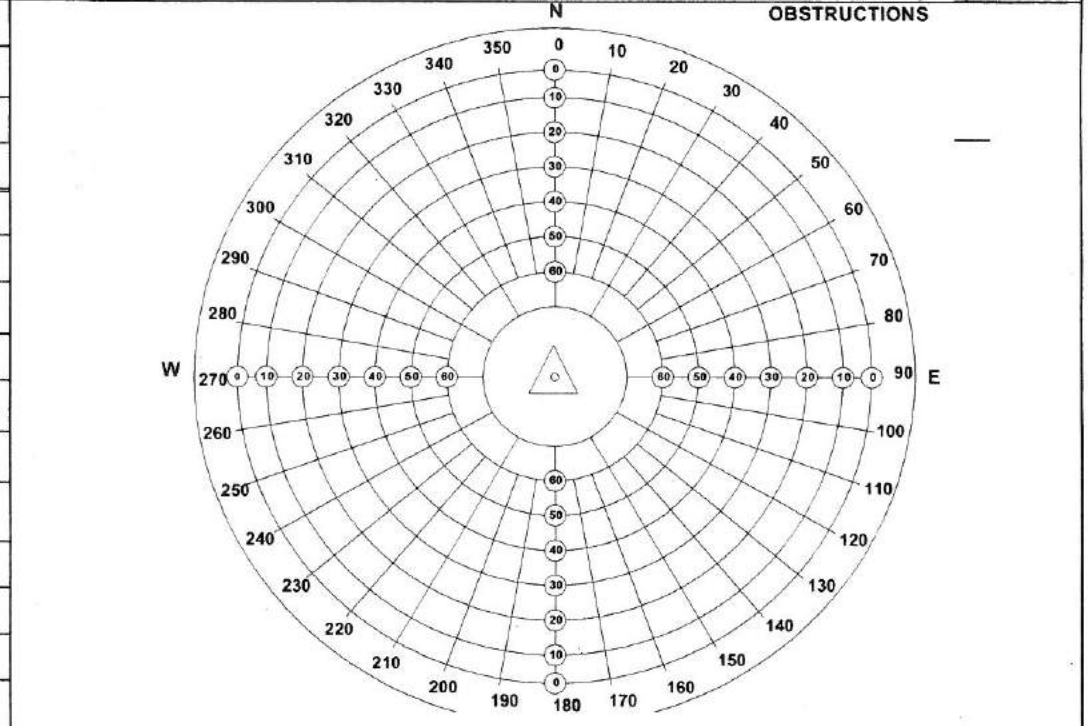
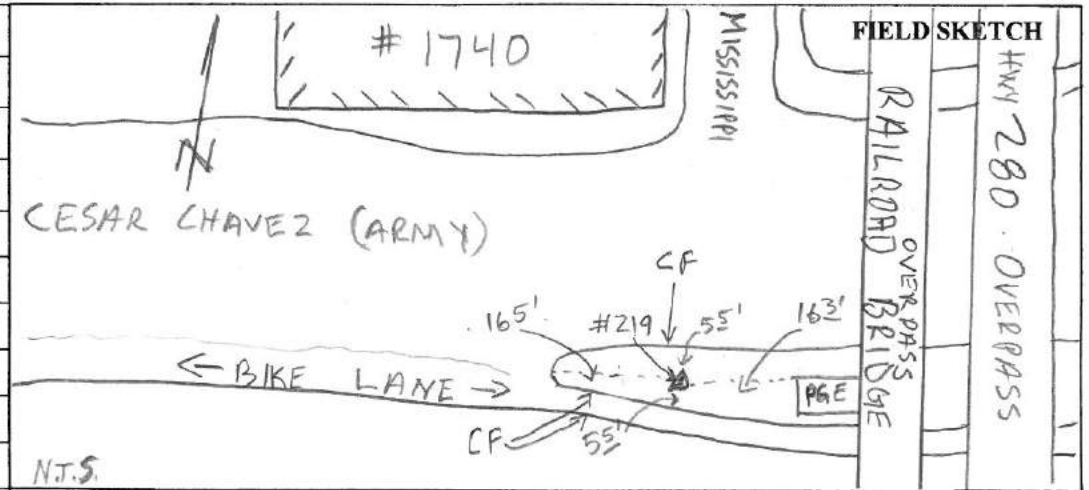
Other Information:

**FIELD SKETCH**



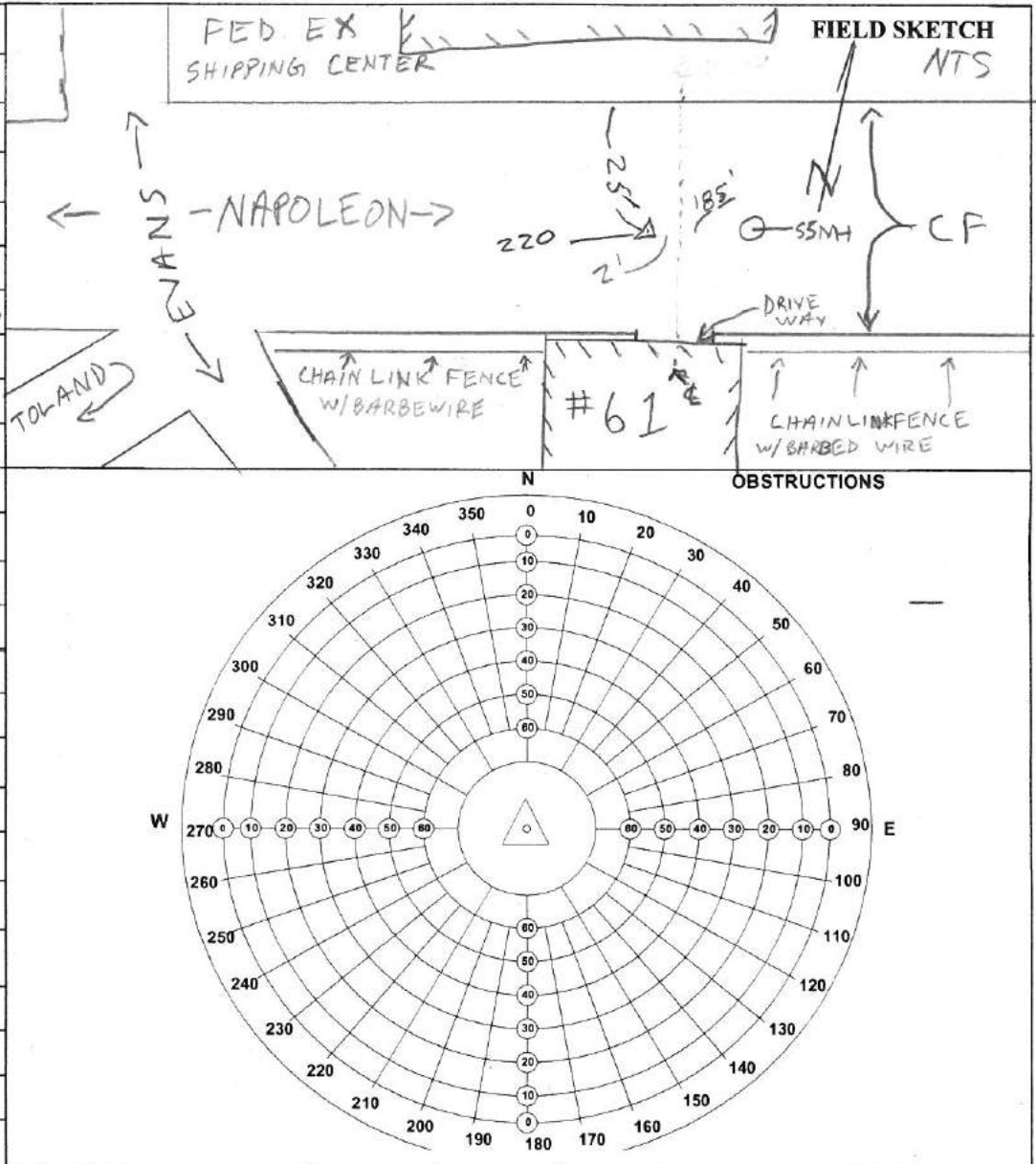


CCSF STATION DESCRIPTION & OBSTRUCTION FORM	
STATION ID:	219
Set by:	TW/ALV Date: 07/29/2014
Monument Description:	SET 1/4" X 2" ANCHOR
SCREW w/WASHER STAMPED "CCSF CONTROL 219"	
Station Description:	W/4" X 4" TAPE FLIGHT CROSS ON CONCRETE WALK ISLAND; S'LY SIDE OF CESAR CHAVEZ JUST W'LY OF RAILROAD BRIDGE OVERPASS, INTERSECTION OF MISSISSIPPI ST. CENTER LINED IN CONCRETE NOSE 55' FROM CP'S. 163' W'LY OF NW'LY CORNER OF PG&E H.V. VAULT. 155' E'LY OF NOSE.
Recovered by:	A.J.C. Date: 08/14/2015
	STAMPED, PIC, SKETCH, DESC.
Latitude (dd-mm-ss.s) =	
Longitude (ddd-mm-ss.s) =	
True North = Magnetic North (compass reading) + 14°	
Public: Y / N   Parking Adjacent: Y / N   Pack Dist.:	
Other Information:	

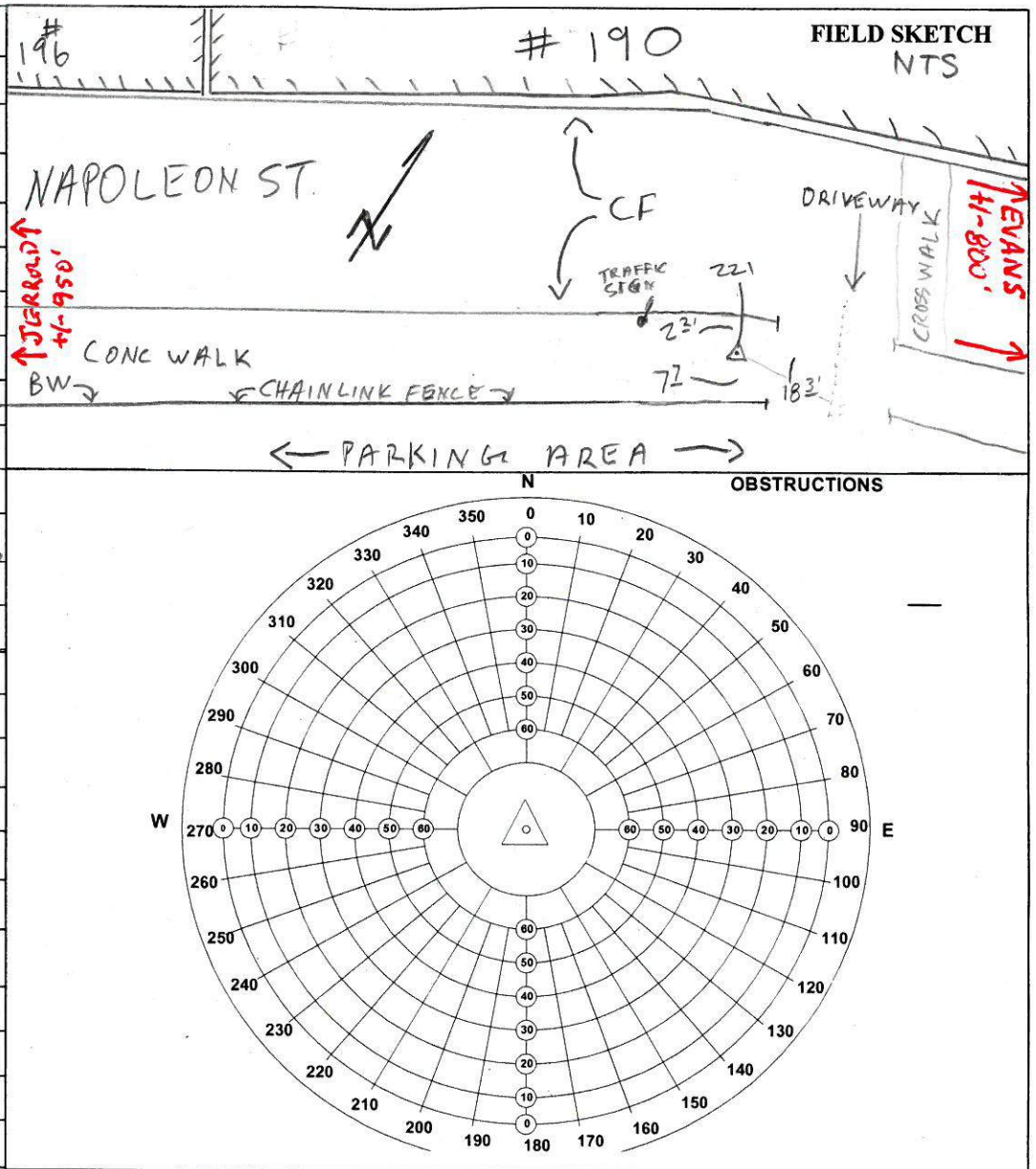




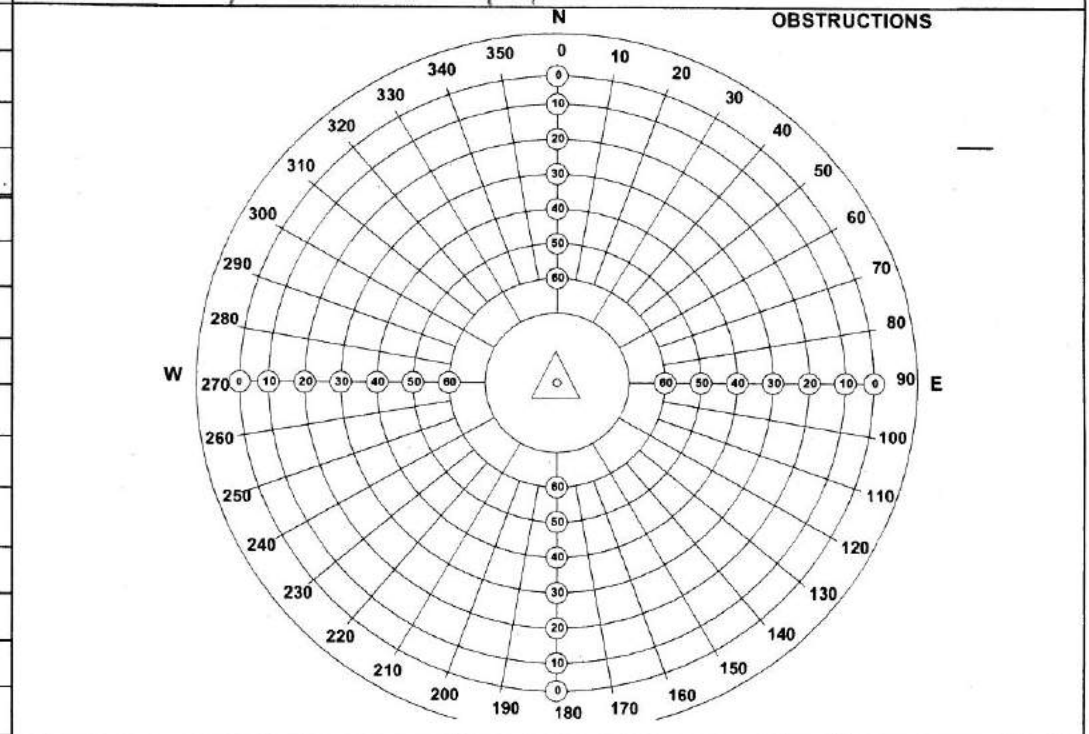
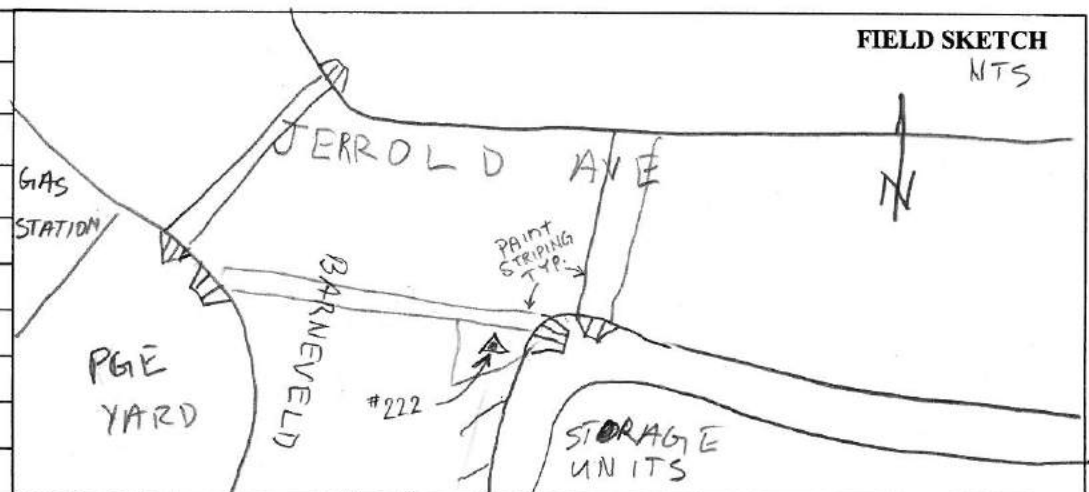
<b>CCSF STATION DESCRIPTION &amp; OBSTRUCTION FORM</b>	
STATION ID:	220
Set by:	TW/ALV
Date:	07/29/2014
Monument Description:	SET 1/4" X 2" ANCHOR
SCREW W/WASHER STAMPED "CCSF CONTROL 220"	
Station Description:	W/4'x4" TAPE CROSS IN AC
ROADWAY OF NAPOLEON AT ADDRESS #61. 2' WLY	
OF CL DRIVEWAY #61 TANGENT. 185' WLY OF	
SSMH. 25' S'LY FROM N'LY CP OF NAPOLEON.	
±/-400' E'LY OF INTERSECTION AT EVANS.	
Recovered by:	A.J.G
Date:	08/14/2015
	STAMPED, PIC, SKETCH, DESC.
Latitude (dd-mm-ss.s) =	
Longitude (ddd-mm-ss.s) =	
True North = Magnetic North (compass reading) + 14°	
Public: Y / N   Parking Adjacent: Y / N   Pack Dist.:	
Other Information:	



CCSF STATION DESCRIPTION & OBSTRUCTION FORM	
STATION ID:	221
Set by:	TW/ALV Date: 07/29/2014
Monument Description:	SET 1/4" X 2" ANCHOR
SCREW W/WASHER STAMPED "CCSF CONTROL 221"	
Station Description:	W/4x4" TAPE CROSS IN CONCRETE
WALK ON S'LY SIDE OF NAPOLEON W'LY OF DRIVEWAY TO PARKING AREA ACROSS FROM #190 NAPOLEON. 23' SE'LY FROM SE'LY CF OF NAPOLEON ST. 72' NW'LY OF BW. 183' SW'LY FROM CL DRIVEWAY OF PARKING AREA ACROSS FROM #190 NAPOLEON. * BTWN JERROLD & EVANS	
Recovered by:	A.J.L. Date: 08/14/2015
SKETCH, DESC.	
Latitude (dd-mm-ss.s) =	
Longitude (ddd-mm-ss.s) =	
True North = Magnetic North (compass reading) + 14°	
Public: <input checked="" type="checkbox"/> Y / <input type="checkbox"/> N   Parking Adjacent: <input checked="" type="checkbox"/> Y / <input type="checkbox"/> N   Pack Dist.:	
Other Information:	



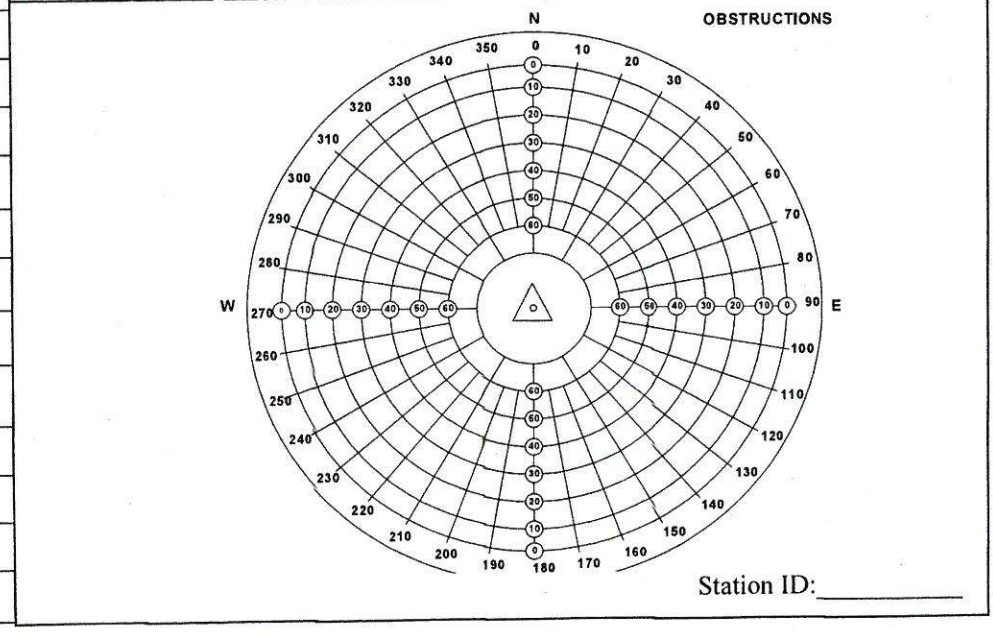
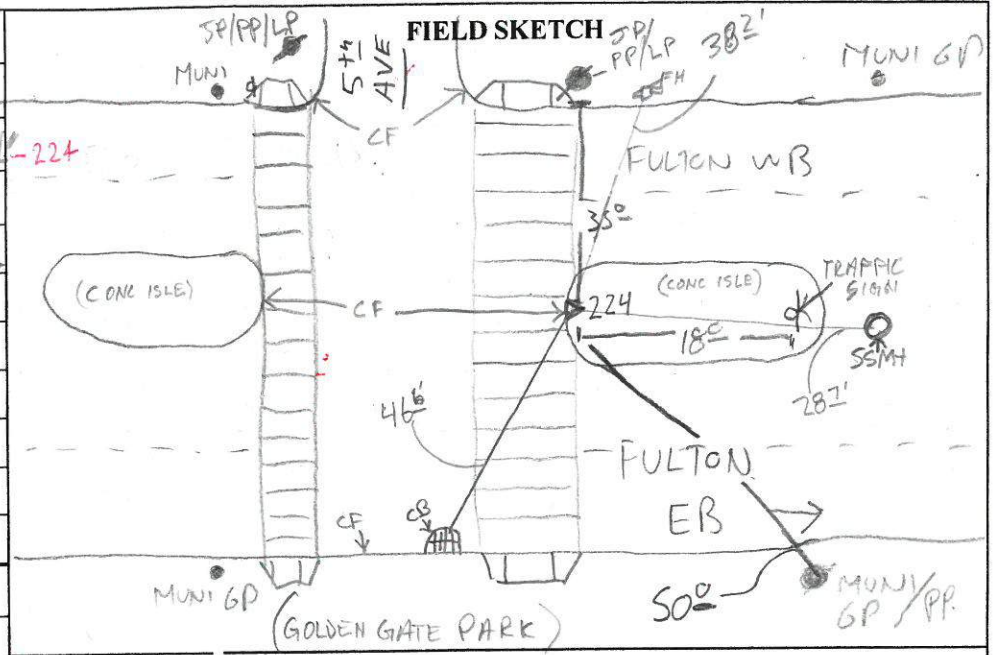
CCSF STATION DESCRIPTION & OBSTRUCTION FORM	
STATION ID:	222
Set by:	TW/ALV
Date:	07/29/2014
Monument Description:	SET 1/4" X 2" ANCHOR
SCREW w/WASHER STAMPED "CCSF CONTROL"	
Station Description:	W/4x4" TAPE CROSS IN AC
AT SEELY CORNER OF INTERSECTION AT	
JERROLD & BARNEVELD IN NO PARKING	
POLYGON AREA ADJACENT TO CROSS WALK.	
8' W'LY OF E'LY OF BARNEVELD.	
* THIS POINT IS BLOCKED CONSISTENTLY BY	
ILLEGALLY PARKED VEHICLE (SEEMINGLY THE	
SAME WHITE TOYOTA CAMRY (PLATE = 6PUN163) *	
- 24.2' SW'LY OF BM10539 (ANCHOR SCREW & WASHER) IN CONC RETURN.	
Recovered by:	A.J.C.
Date:	08/14/2015
INACCESSIBLE, SKETCHED, PICS, NOTES	
Latitude (dd-mm-ss.s) =	
Longitude (ddd-mm-ss.s) =	
True North = Magnetic North (compass reading) + 14°	
Public: <input checked="" type="checkbox"/> Y / N   Parking Adjacent: <input checked="" type="checkbox"/> Y / N   Pack Dist.: <input checked="" type="checkbox"/>	
Other Information:	



CCSF STATION DESCRIPTION & OBSTRUCTION FORM		FIELD SKETCH
STATION ID: 223		
Set by: TW/ALV Date: 07/29/2014		
Monument Description: SET 1/4" X 2" ANCHOR		
SCREW W/WASHER STAMPED 'CCSF CONTROL 223'		
Station Description: IN E'LY MEDIAN ISLAND OF FULTON AT 6TH AVE. 175' E'LY FROM CF AT NOSE OF ISLAND. 362' S'LY FROM CC MUNI POWER/TRAFFIC SIGNAL/PEDESTRIAN-CROSS POLE AT NE'LY RETURN. 385' NE'LY FROM CC SEWER MANHOLE ON WESTBOUND FULTON.		
Recovered by: A.J.C. Date: 08/26/2015		
STAMP, PICS, SKETCH, DESC.		
Latitude (dd-mm-ss.s) =		
Longitude (ddd-mm-ss.s) =		
True North = Magnetic North (compass reading) + 14°		
Public: <input checked="" type="checkbox"/> N   Parking Adjacent: <input checked="" type="checkbox"/> N   Pack Dist.: _____		
Other Information:		



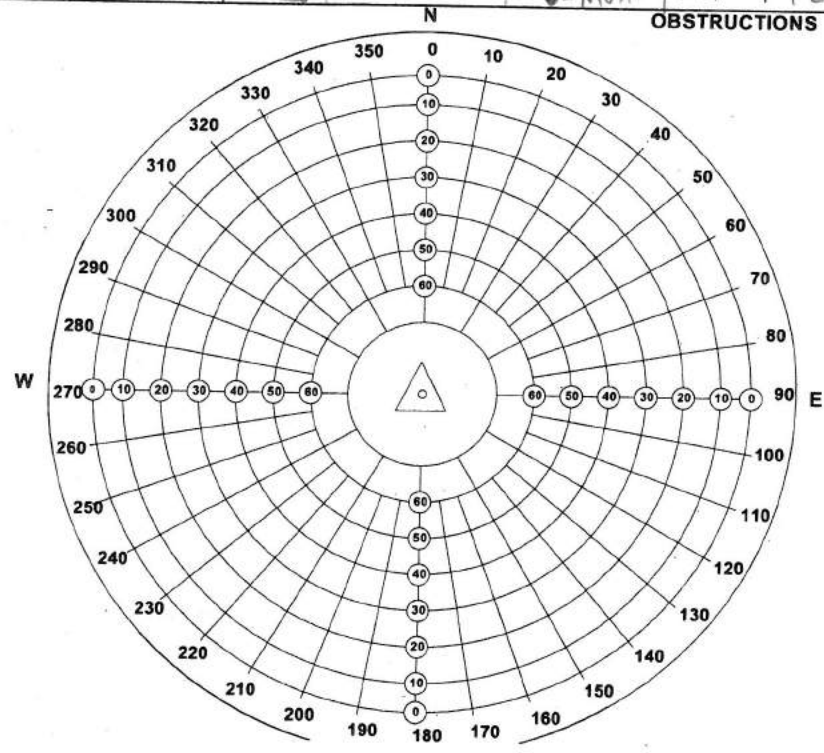
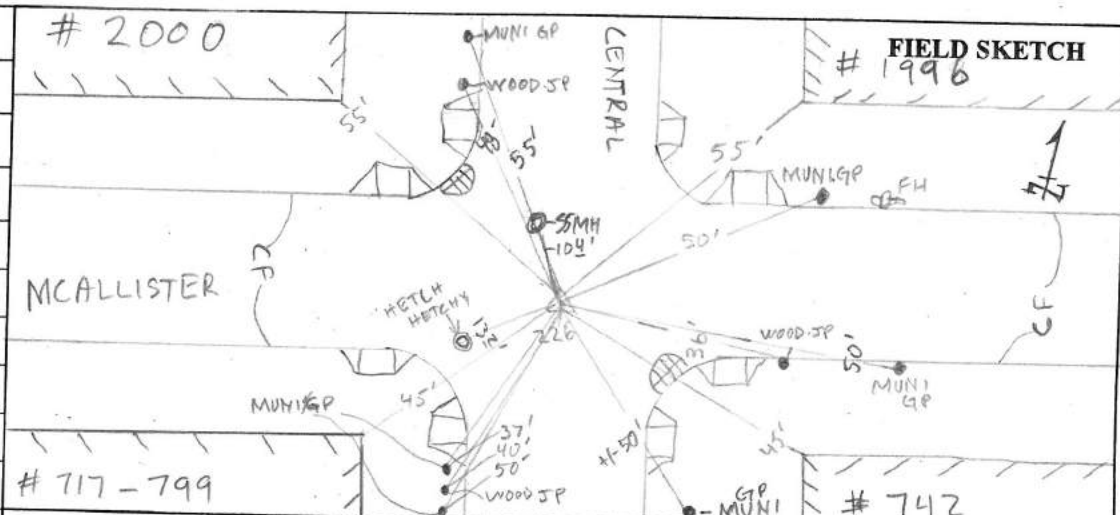
STATION RECOVERY & OBSTRUCTION FORM	
STATION ID: 224	Set by: TW/ALV Date: 07/29/14
Monument Desc: SET ANCHOR SCREW WITH WASHER STAMPED "CCSF CONTROL -224"	
Station Description: SET @ EASTERLY MEDIAN ISLAND CENTER	
LINE FULTON E'LY OF 5 <sup>TH</sup> ON CONC ISLAND CURB 1/2 DELTA.	
025' EASTERLY FROM FOC @ NOSE OF ISLAND.	
287' W'LY FROM CC SSMH	
382' SW'LY FROM CC FH.	
466' NE'LY FROM CC CATCH BASIN.	
RECOVERED BY JP/AC 08/04/2015	
NOTE: PHOTOS TAKEN	
STAMPED, SKETCHED	
Travel Time:	Pack Distance:
Public   Private   Locked Gate   Parking Adjacent   Offroad   4W Drive	
Key Required:	Contact/Permission:
Other Information	





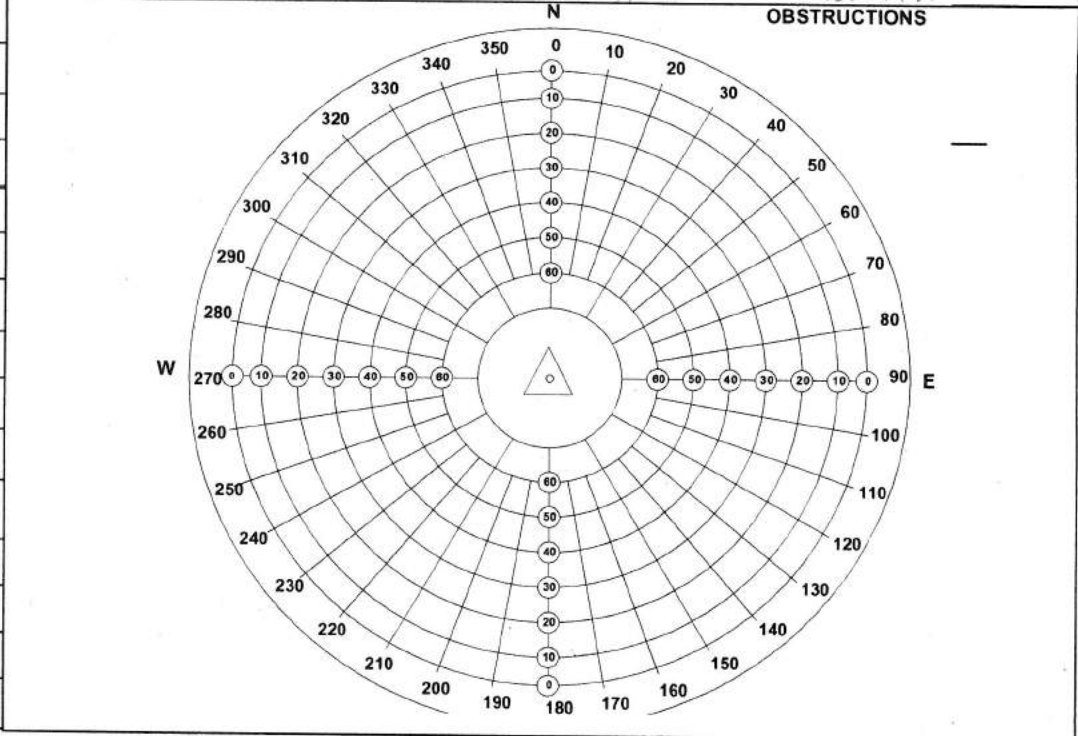
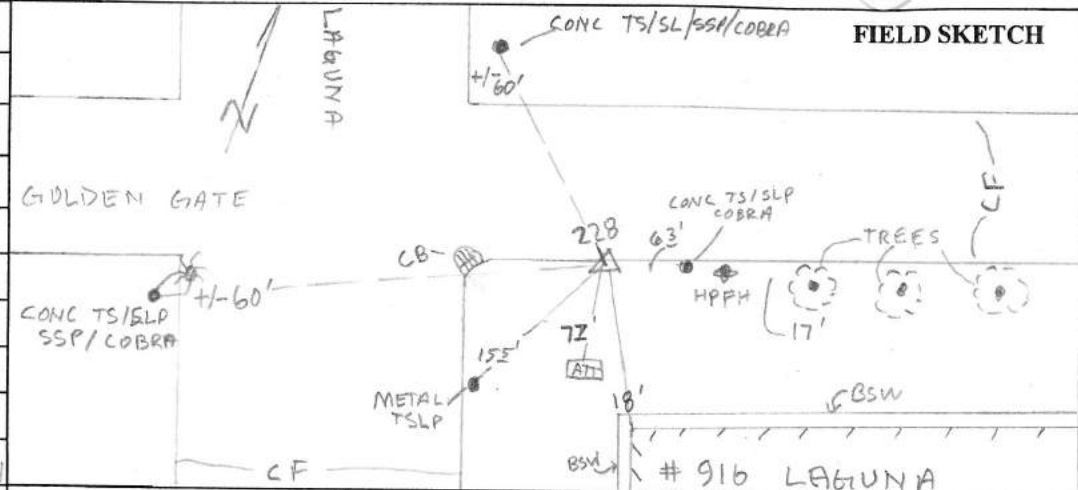


CCSF STATION DESCRIPTION & OBSTRUCTION FORM	
STATION ID:	226
Set by:	TW / ALY
Date:	07/29/2014
Monument Description:	FOUND MAGNAIL AND WASHER STAMPED "MERIDIAN SURVEYING CONTROL 226"
Station Description:	W / FLIGHT CROSS @ +/- CENTERLINE STREET INTERSECTION OF MCALLISTER & CENTRAL ST. 10' S'LY FROM CENTER/CENTER SEWER MANHOLE. 132' NE'LY FROM CENTER/CENTER HETCH-HETCHY POWER MANHOLE. 50' SW'LY FROM CC FIRE HYDRANT ON NE'LY CORNER OF MCALLISTER & CENTRAL.
Recovered by:	AJC.
Date:	08/26/2015
	SKETCH, DESC.
Latitude (dd-mm-ss.s) =	
Longitude (ddd-mm-ss.s) =	
True North = Magnetic North (compass reading) + 14°	
Public: Y / N   Parking Adjacent: Y / N   Pack Dist.:	
Other Information:	

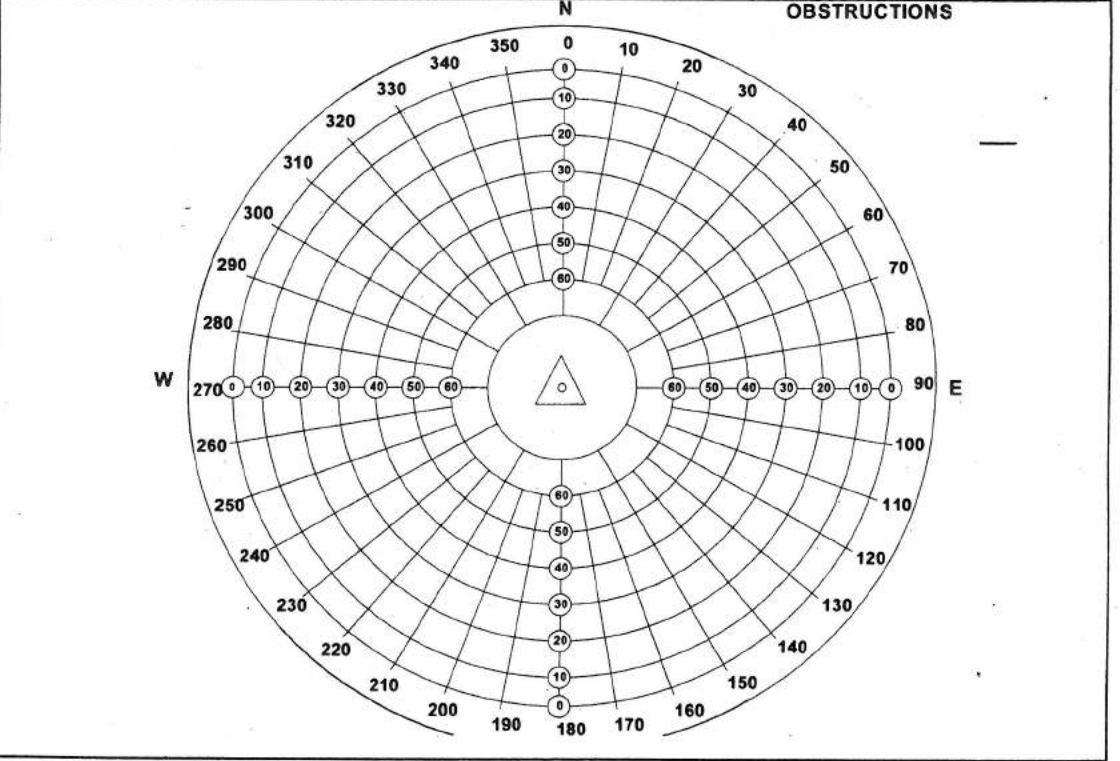
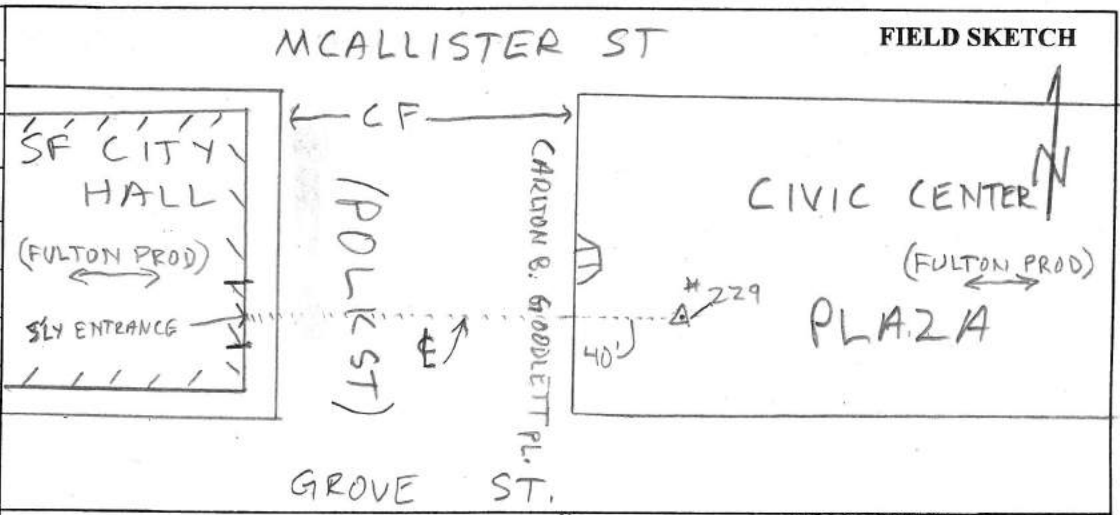




<b>CCSF STATION DESCRIPTION &amp; OBSTRUCTION FORM</b>	
STATION ID: 228	
Set by: JTM	Date: 07/28/2014
Monument Description: SET 1/4" X 2" ANCHOR	
SCREW W/WASHER STAMPED "CCSF CONTROL 228"	
Station Description: IN GRANITE CURB AT SE'LY	
CORNER OF GOLDEN GATE & LAGUNA.	
03' RADIAL FROM CURB FACE.	
73' NW'LY OF CENTERLINE ATT PULL BOX.	
44' EASTERLY OF CENTERLINE CATCH BASIN	
Recovered by: A.J.C.	Date: 08/26/2015
SKETCH, DESC.	
Latitude (dd-mm-ss.s) =	
Longitude (ddd-mm-ss.s) =	
True North = Magnetic North (compass reading) + 14°	
Public: <input checked="" type="checkbox"/> / N   Parking Adjacent: <input checked="" type="checkbox"/> / N   Pack Dist.: <input checked="" type="checkbox"/>	
Other Information:	



CCSF STATION DESCRIPTION & OBSTRUCTION FORM	
STATION ID: 229	
Set by: SB/PC	Date: 06/23/2011
Monument Description: END 4'x4" ADHESIVE FLIGHT TARGET & 1" ALLOY DISK MARKED "CCSF MONUMENT"	
Station Description: IN AGGREGATE AREA OF CIVIC CENTER PLAZA OPPOSITE CITY HALL BLDG, APPROX. 40' E'LY OF E'LY CURBFACE OF POLK ST AT CL OF S'LY ENTRANCE TO CITY HALL (SOUTHERN MOST OF 3 ENTRANCES ON POLK ST.)	
Recovered by: A.J.C.	Date: 08/14/2015
SKETCH	
Latitude (dd-mm-ss.s) =	
Longitude (ddd-mm-ss.s) =	
True North = Magnetic North (compass reading) + 14°	
Public: Y/N   Parking Adjacent: Y/N   Pack Dist.:	
Other Information: LOS TO 119	

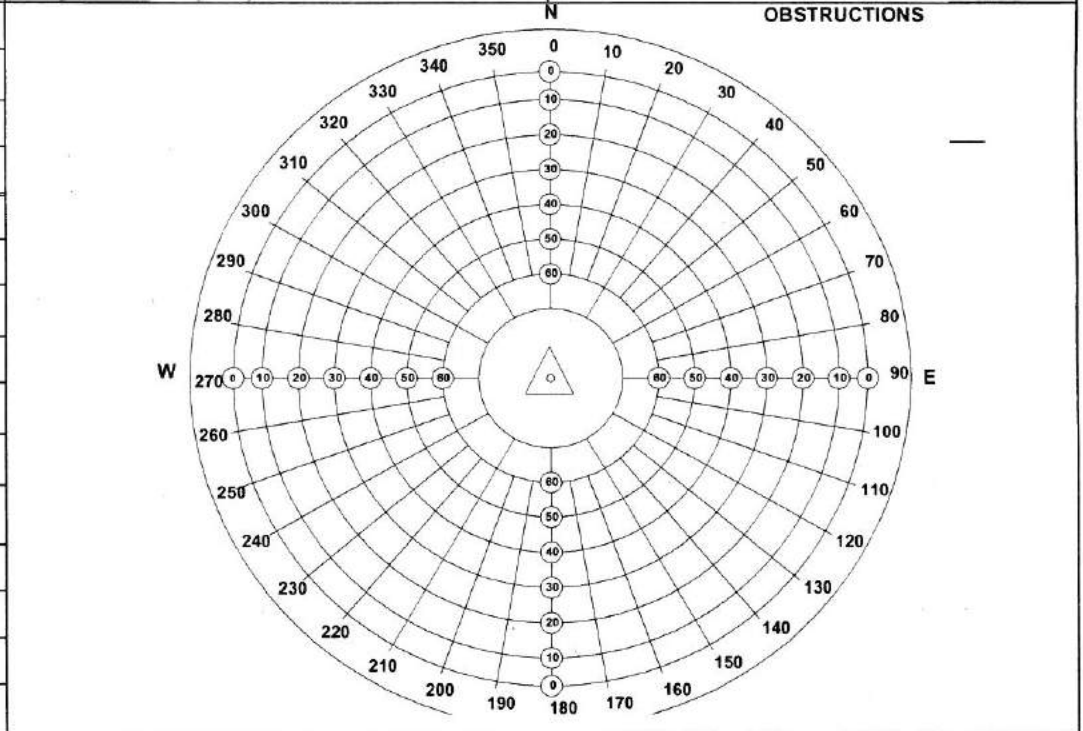
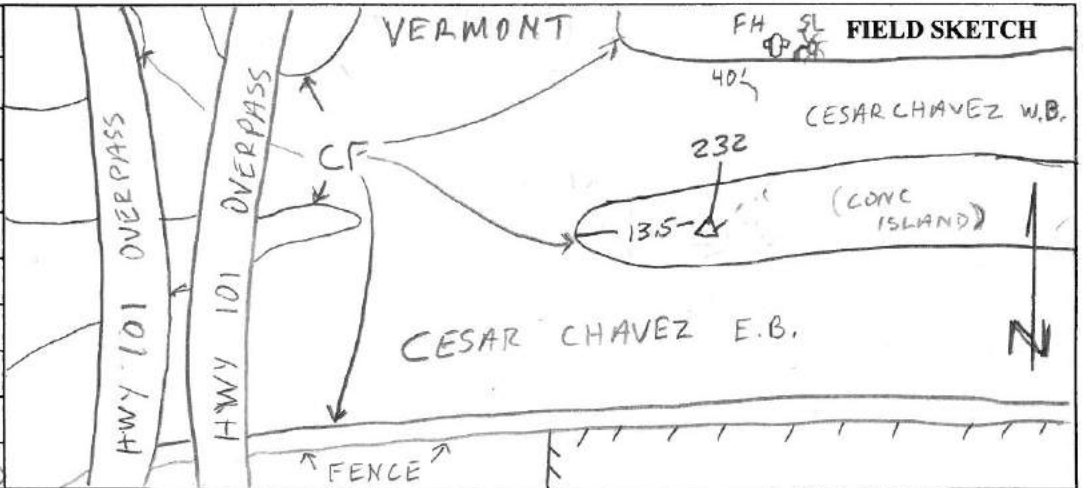








<b>CCSF STATION DESCRIPTION &amp; OBSTRUCTION FORM</b>	
STATION ID: 232	
Set by:	Date:
Monument Description: SET 1/4" X 2" ANCHOR	
SCREW w/WASHER STAMPED "CCSF CONTROL 232"	
Station Description: IN CONCRETE ISLAND E'LY	
SIDE OF INTERSECTION OF CESAR CHAVEZ	
AT VERMONT. CENTERED 46' FROM N'LY	
AND S'LY CF OF CONCRETE CENTER	
ISLAND. 135' E'LY FROM CONCRETE ISLAND	
NOSE. +/- 40' SW'LY FROM FIRE HYDRANT	
AT NE'LY CORNER OF CESAR CHAVEZ	
& VERMONT.	
Recovered by: A.J.C.	Date: 08/14/2015
STAMP, PICS, DESC, SKETCH	
Latitude (dd-mm-ss.s) =	
Longitude (ddd-mm-ss.s) =	
True North = Magnetic North (compass reading) + 14°	
Public: Y / N   Parking Adjacent: Y / N   Pack Dist.:	
Other Information:	















REVISED - 9/2/15 GR  
OBS. DIAGRAM & SKETCH

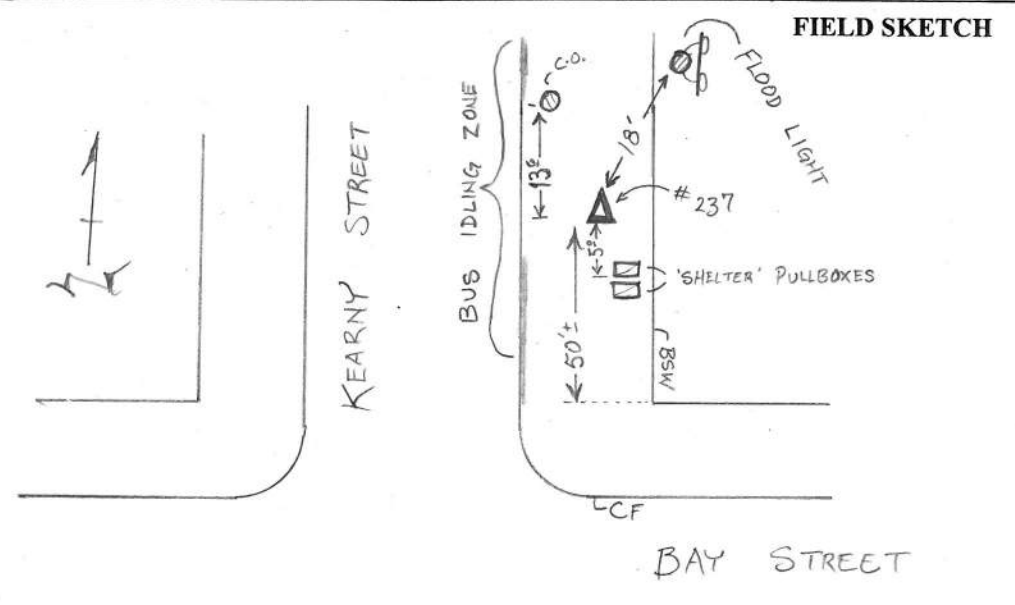
**CCSF STATION DESCRIPTION & OBSTRUCTION FORM**

**STATION ID:** 237

**Set by:** JH **Date:** 9.8.14

**Monument Description:** SET 1/4" x 2" ANCHOR SCREW W/WASHER STAMPED "CCSF CONTROL 237"

**Station Description:** IN EASTERLY CONC WALK OF KEARNY STREET APPROX. 4' EASTERLY OF F.O.C. KEARNY. APPROX. 50' NORTH OF BACK OF CONC WALK OF BAY STREET. 18' SOUTH-SOUTHWESTERLY OF FLOODLIGHT POLE IN PARKING LOT. 5' NORTHERLY OF CENTER BETWEEN (2) 'SHELTER' PULLBOXES. 13' SOUTHERLY OF CLEAN OUT.



**Recovered by:** GP **Date:** 9-2-15

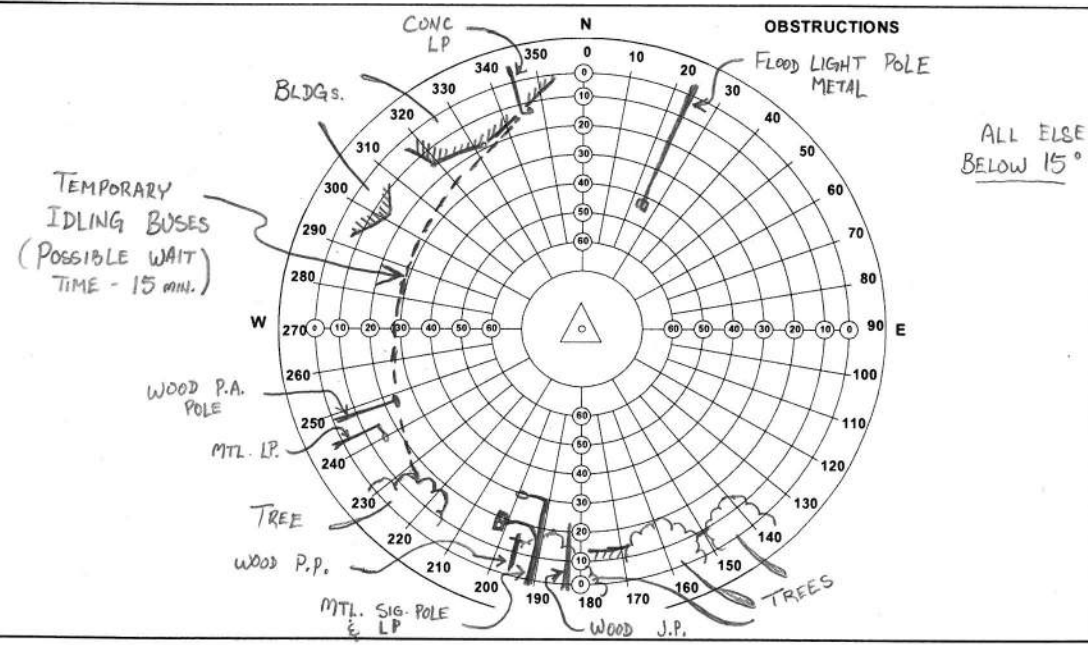
**Latitude (dd-mm-ss.s) =**

**Longitude (ddd-mm-ss.s) =**

**True North = Magnetic North (compass reading) + 14°**

**Public:**  N | **Parking Adjacent:**  N | **Pack Dist.:** —

**Other Information:** DIFFICULT PARKING → PARK ON SW COR BAY/KEARNY IN RED ZONE ON BAY.



City & County of San Francisco

STATION RECOVERY & OBSTRUCTION FORM

STATION ID: "238" Set by: ALV Date: 16 OCT 2014

Monument Desc: SET ANCHOR SCREW & "CCSF CONTROL" WASHER

Station Description: INTERSECTION OF MARKET ST. AND SOUTH VAN NESS; SET ON A CONCRETE MEDIAN/ISLAND +/- 25' S'ly OF THE INTERSECTION; & +/- 3' N'ly OF THE S'ly "NOSE" OF THE ISLAND.

\* CLOSE PROXIMITY TO MVAH ELECTRICAL OVERHEAD WIRES.

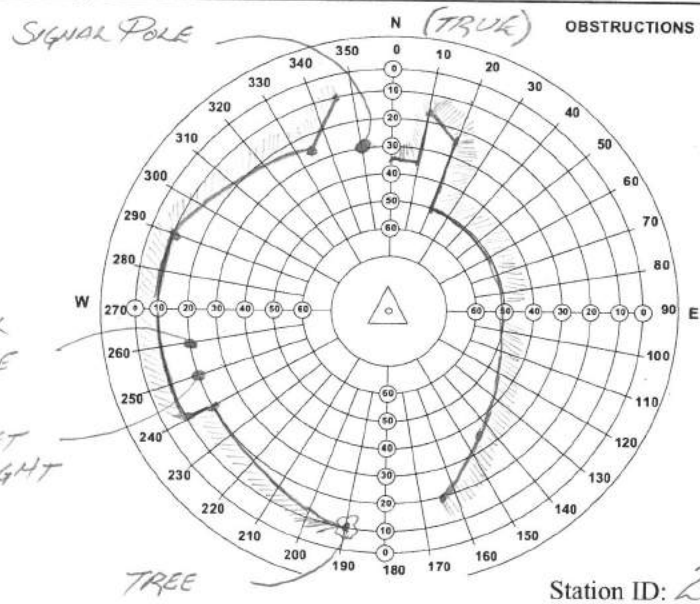
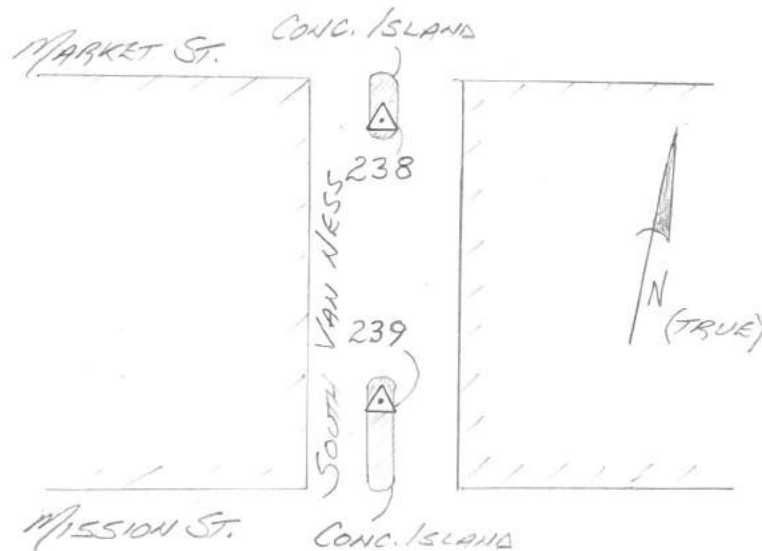
Travel Time: Pack Distance:

Public Private Locked Gate Parking Adjacent Offroad 4W Drive

Key Required: NONE Contact/Permission: NONE

Other Information

FIELD SKETCH



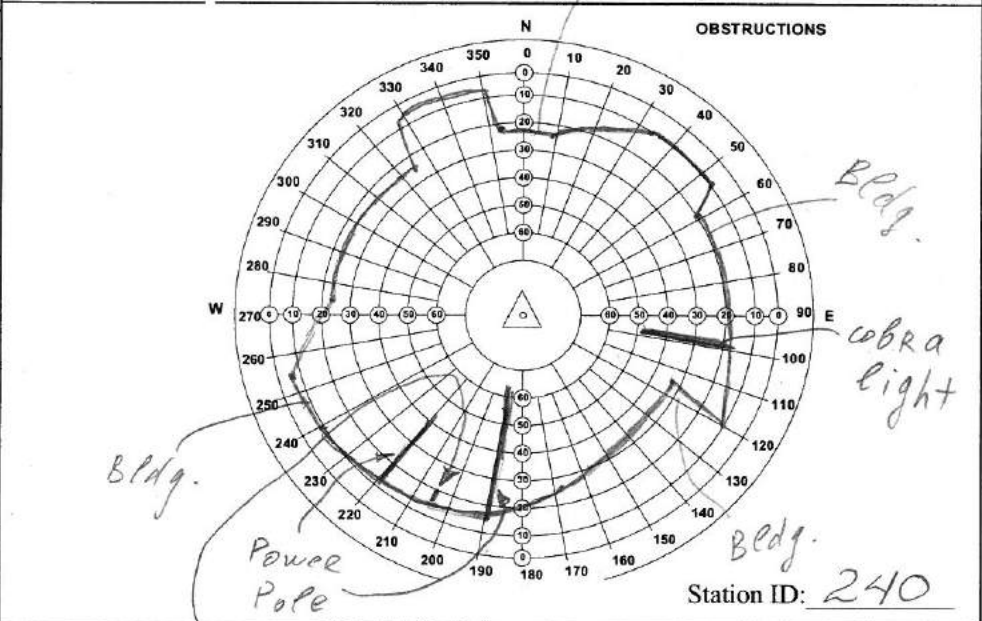
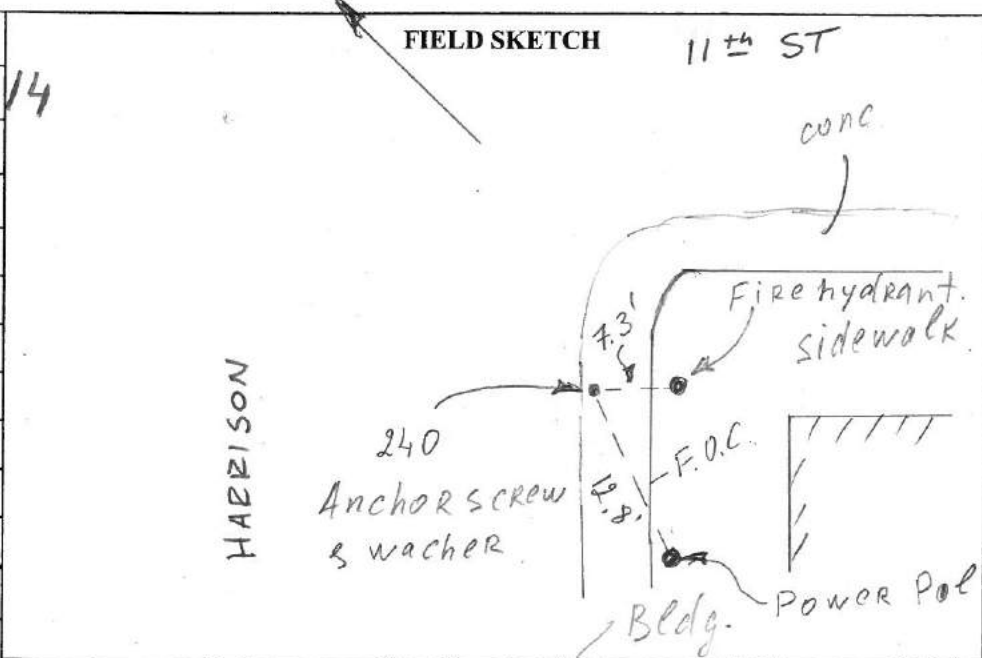
Station ID: 238





N

STATION RECOVERY & OBSTRUCTION FORM	
STATION ID: 240	Set by: AK, ALV Date: 10-15-14
Monument Desc: Anchor screw & washer	
Station Description:	
Set anchor screw & washer in	
South corner of Harrison St. and	
11th St. 7.3' SSW of Fire hydrant	
12.8' North from Power Pole	
4.9' SSW from F.O.C.	
Travel Time:	Pack Distance:
Public   Private   Locked Gate   Parking Adjacent   Offroad   4W Drive	
Key Required:	Contact/Permission:
Other Information	







City & County of San Francisco



**STATION RECOVERY & OBSTRUCTION FORM**

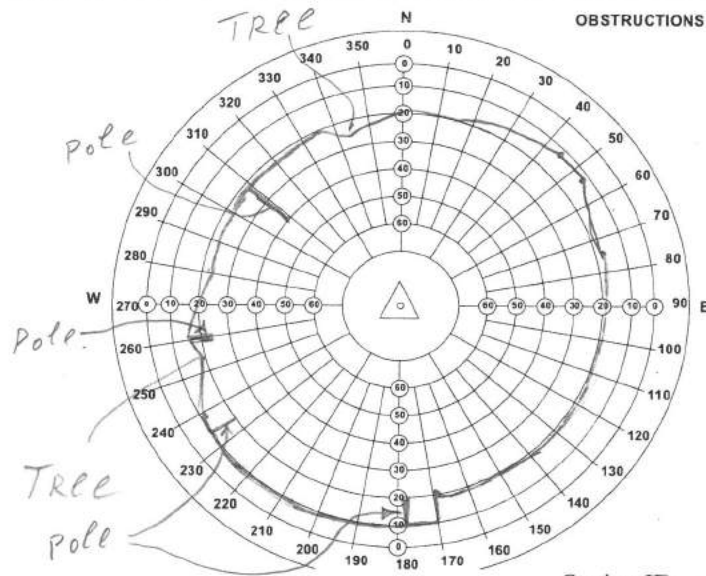
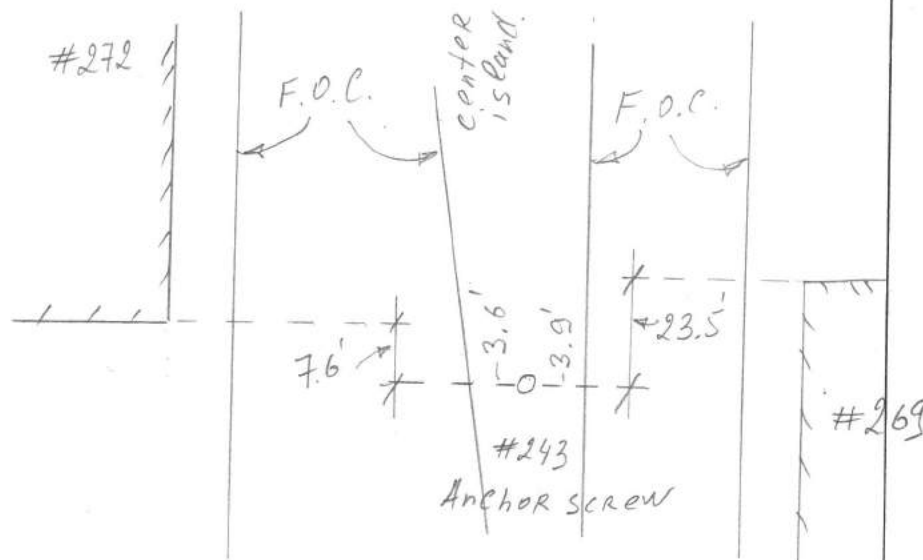
STATION ID: *243* Set by: *AK, ALV* Date: *10-15-14*

Monument Desc: *Anchor screw and washer*

**Station Description:**

*Set anchor screw and washer in center island of Bayshore Blvd.  
3.9' from East side of F.O.C. island.  
3.6' from West side of F.O.C. island.*

**FIELD SKETCH**



Station ID: *243*

Travel Time: \_\_\_\_\_ Pack Distance: \_\_\_\_\_

Public | Private | Locked Gate | Parking Adjacent | Offroad | 4W Drive

Key Required: \_\_\_\_\_ Contact/Permission: \_\_\_\_\_

Other Information





City & County of San Francisco

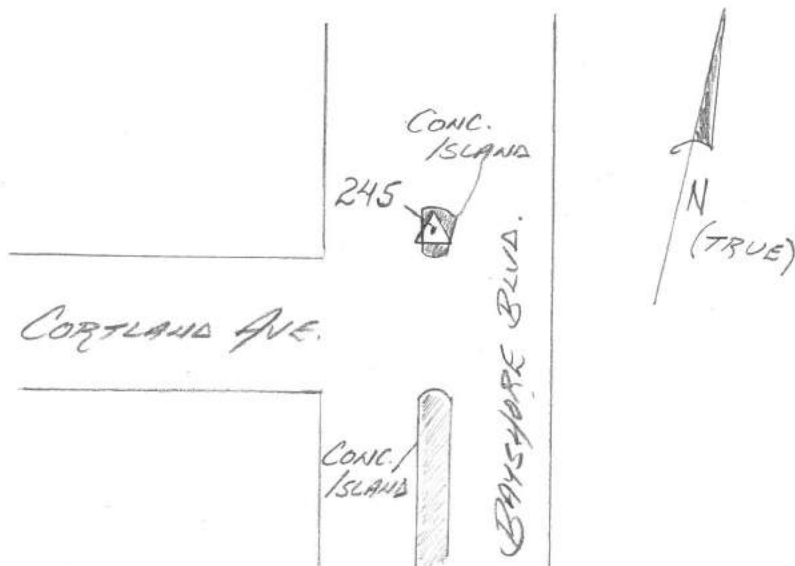
**STATION RECOVERY & OBSTRUCTION FORM**

STATION ID: 245 Set by: ALV Date: 16 Oct 2014

Monument Desc: SET ANCHOR SCREW AND "CSF CONTROL" WASHER

Station Description: INTERSECTION OF BAYSHORE BLVD. AND  
CORTLAND AVE.; SET ON CONCRETE ISLAND  
APPROX. 10 FT N'LY OF THE INTERSECTION;  
+/- 5 FT N'LY OF THE S'LY "NOSE" OF  
THE ISLAND, AND NEAR THE CENTER OF  
THE ISLAND.

**FIELD SKETCH**



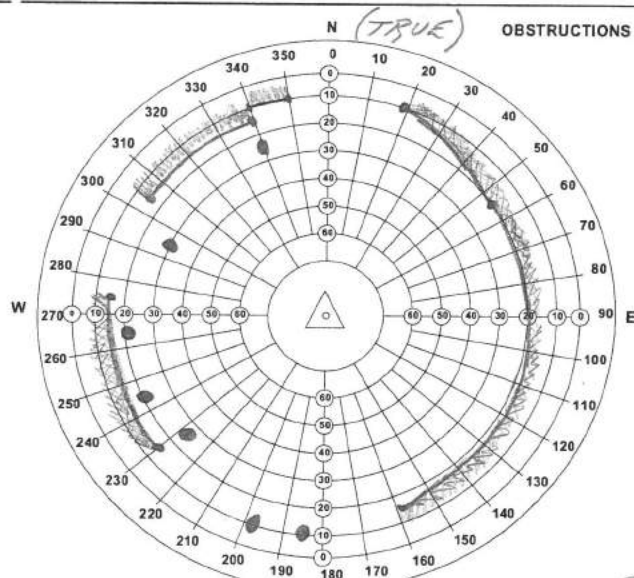
Travel Time:

Pack Distance:

Public  Private  Locked Gate  Parking Adjacent  Offroad  4W Drive

Key Required: NONE Contact/Permission: NONE

Other Information



Station ID: 245

City & County of San Francisco

**STATION RECOVERY & OBSTRUCTION FORM**

STATION ID: 246 Set by: ALV Date: 16 Oct 2014

Monument Desc: FND 1" BD, STAMPED "CALTRANS"

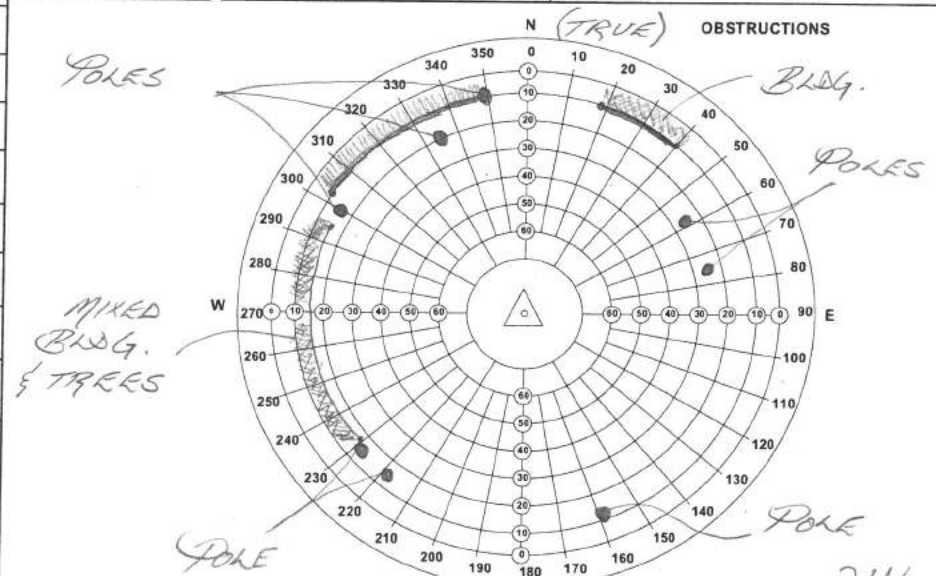
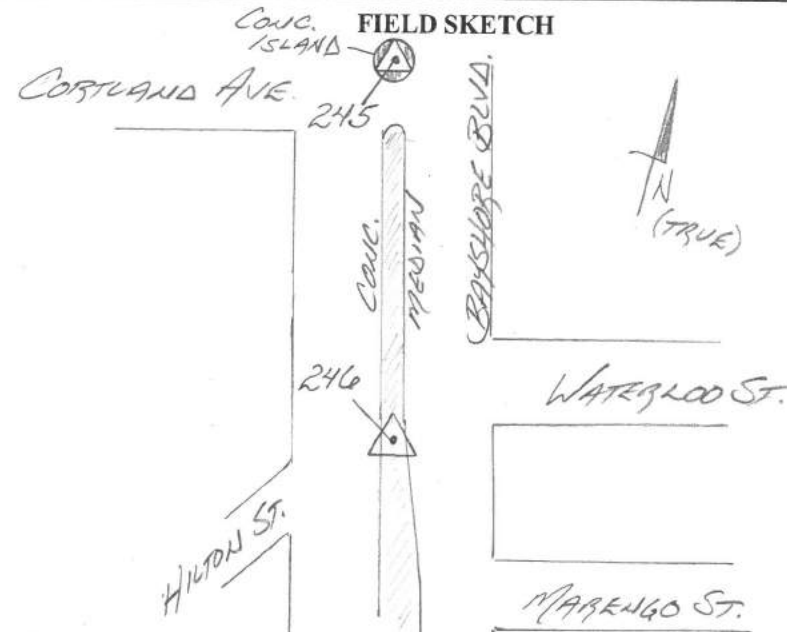
Station Description: INTERSECTION OF BAYSHORE BLVD. AND WATERLOO; FLUSH WITH THE CONCRETE SURFACE OF A MEDIAN ISLAND EXTENDING FROM CORTLAND AVE. TO INDUSTRIAL BLVD. +/- 93' S'ly OF THE E WATERLOO ST.; +/- 50' N'ly OF THE E HILTON ST.

Travel Time: \_\_\_\_\_ Pack Distance: \_\_\_\_\_

Public |  Private |  Locked Gate |  Parking Adjacent |  Offroad |  4W Drive

Key Required: NONE Contact/Permission: NONE

Other Information



Station ID: 246

City & County of San Francisco

STATION RECOVERY & OBSTRUCTION FORM

STATION ID: 247 Set by: AK, ALV Date: 10/17/14

Monument Desc: Anchor screw and washer

Station Description:

Set Anchor screw and washer stamped  
 "CCSF Control" at Market St & Buchanan  
 Buchanan at west side of Market St.  
 4' NW from F.O.C.  
 4.8' NE from "PGE" Gas Valve  
 ±34' E from Iron Fence

PKG JUST BEFORE ~~SAFETY~~ SAFEWAY.

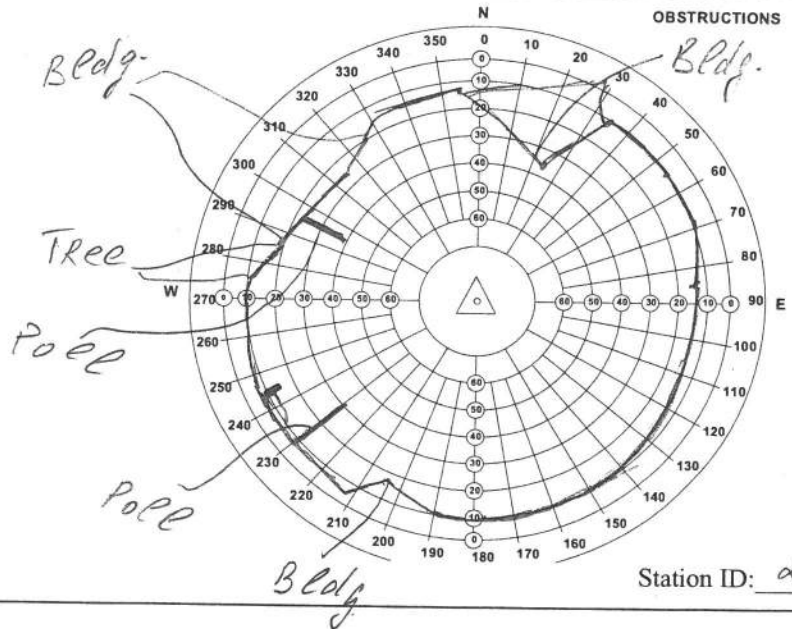
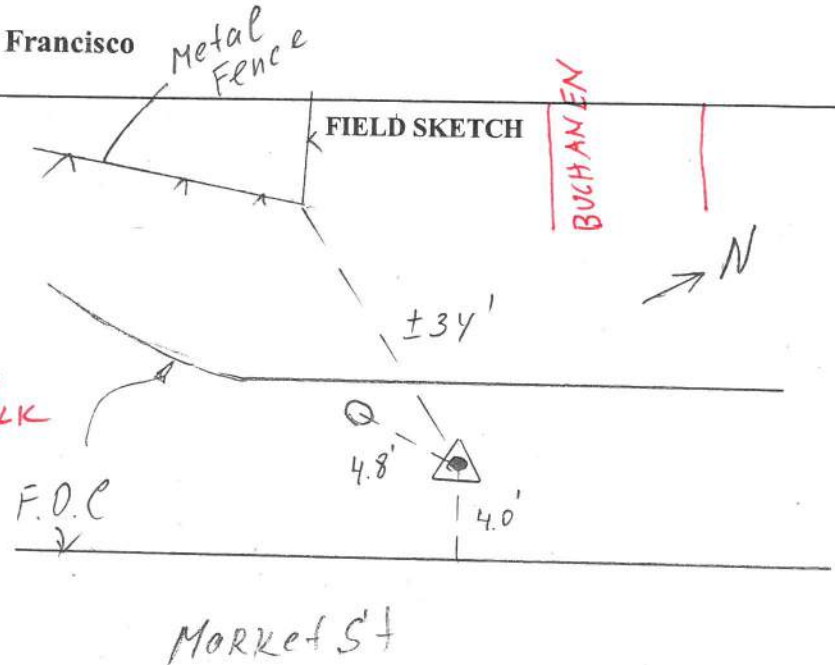
Travel Time:

Pack Distance:

Public |  Private |  Locked Gate |  Parking Adjacent |  Offroad |  4W Drive

Key Required: NONE Contact/Permission: NONE

Other Information

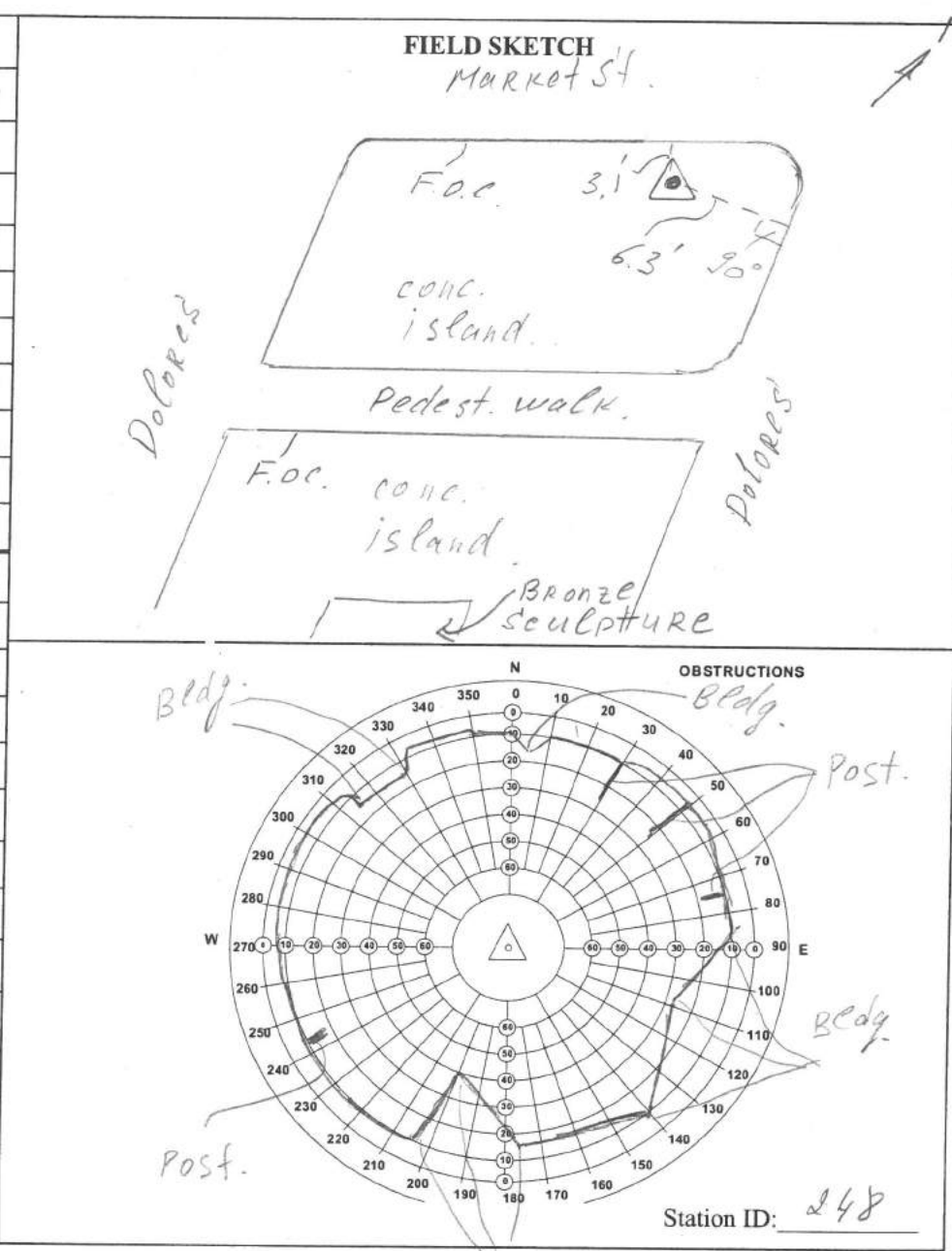


Station ID: 247



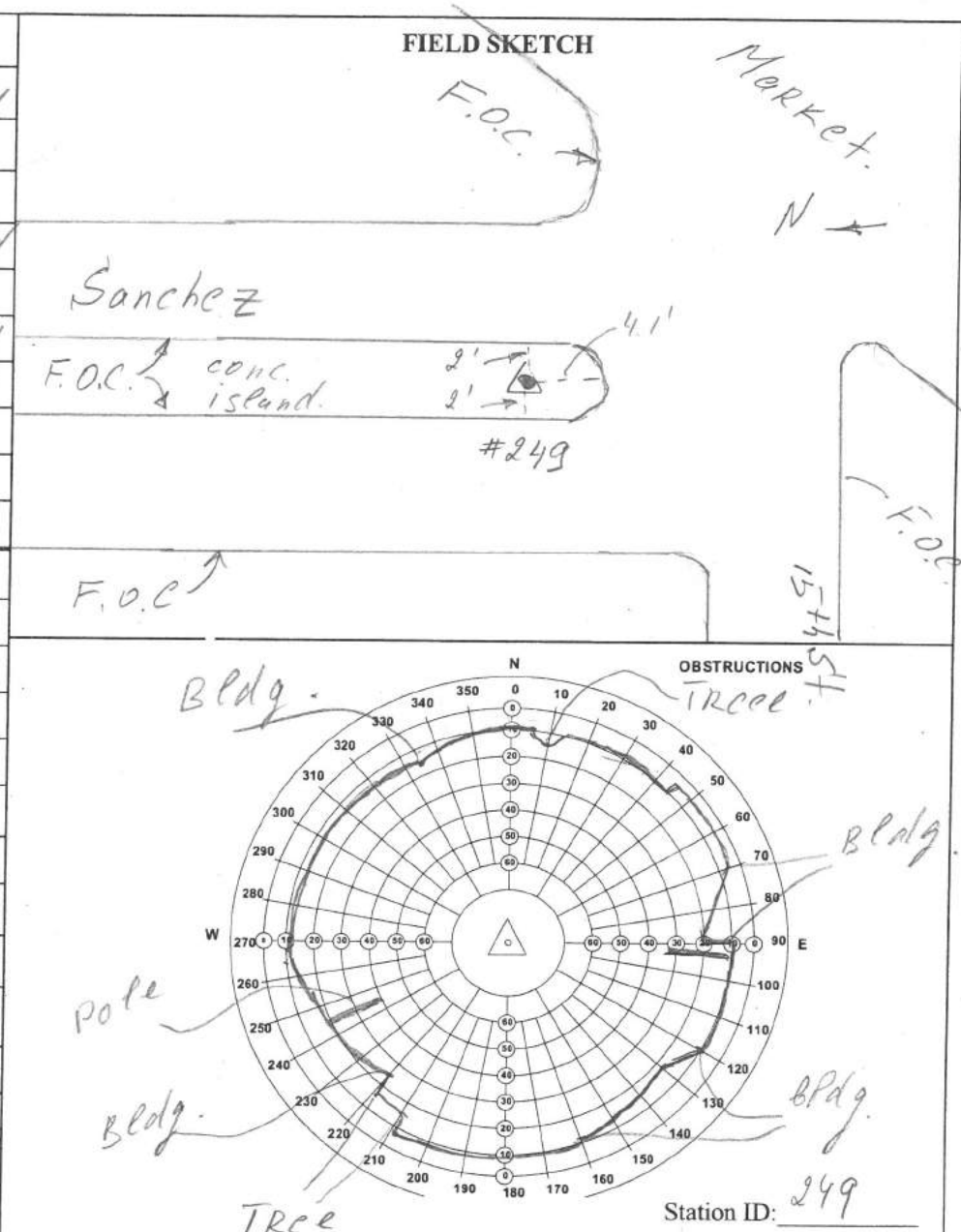
City & County of San Francisco

STATION RECOVERY & OBSTRUCTION FORM	
STATION ID: 248	Set by: AK, ALW Date: 10/17/14
Monument Desc: Anchor Screw and Washer	
Station Description:	
Set Anchor Screw and Washer stamped "CCSF Control" on central is conc. island at Market St & Dolores.	
3.1' SE from Market St. F.O.C.	
6.3' SW from Dolores F.O.C.	
Travel Time:	Pack Distance:
Public   Private   Locked Gate   Parking Adjacent   Offroad   4W Drive	
Key Required: NONE	Contact/Permission: NONE
Other Information	
Strong electromagnetic disturbance	
Az taking $\pm 5^\circ$	



City & County of San Francisco

STATION RECOVERY & OBSTRUCTION FORM	
STATION ID: 249	Set by: AK, ALV Date: 10/17/14
Monument Desc: Anchor Screw and Washer	
Station Description:	
Set Anchor Screw and Washer stamped "CSF Control" at conc. island at intersection Market St and Sanchez and 15 <sup>th</sup> St. at West side of Market St.	
2' from East side of island F.O.C.	
2' from West side of island F.O.C.	
4.1' from nose of island to North.	
Travel Time:	Pack Distance:
Public Private   Locked Gate   Parking Adjacent   Offroad   4W Drive	
Key Required: NONE	Contact/Permission: NONE
Other Information	



City & County of San Francisco

STATION RECOVERY & OBSTRUCTION FORM

STATION ID: 250 Set by: AK, ALW Date: 10/17/11

Monument Desc: ~~Anchor Screw and Washer~~

Station Description: **MAG NAIL**

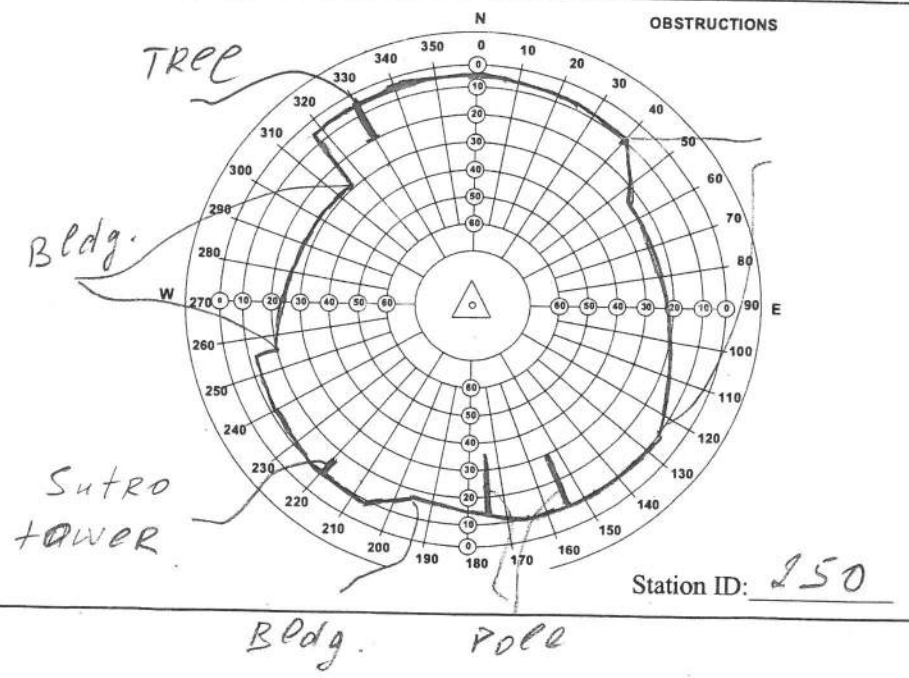
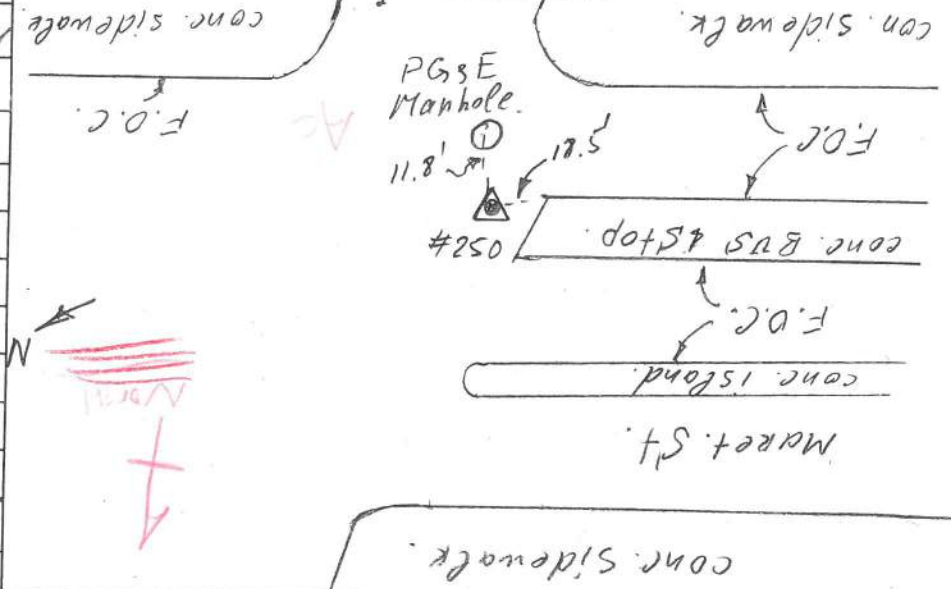
Set ~~Anchor Screw and Washer~~ stamped "CCSF Control" at south side of inters. of Market St and Sanchez. **IN AC**  
 11.8' NW from PG&E Manhole  
 18.5' NE from Easter corner of conc. Bus Stop island.

**IN XWALK  
 CLOSE TO TRAFFIC  
 FOR SETUP.**

Travel Time: Pack Distance:  
 Public Private Locked Gate | Parking Adjacent | Offroad | 4W Drive  
 Key Required: **NONE** Contact/Permission: **NONE**

Other Information

FIELD SKETCH





City & County of San Francisco

STATION RECOVERY & OBSTRUCTION FORM

STATION ID: 125 251 Set by: AK, ALV Date: 10/17/14

Monument Desc: Anchor Screw and Washer

Station Description:

Set Anchor Screw and Washer stamped "CCSF Control" Set at SW corner of conc. Bus Stop at West side of Market at inters. Market & Noe.

0.3' NEL from SW corner of Bus Stop island.  
0.8' SE from SW corner of Bus Stop island.

**\*LEG IN TRAFFIC LANE  
NEED CONE/LANE CLOSURE.**

Travel Time:

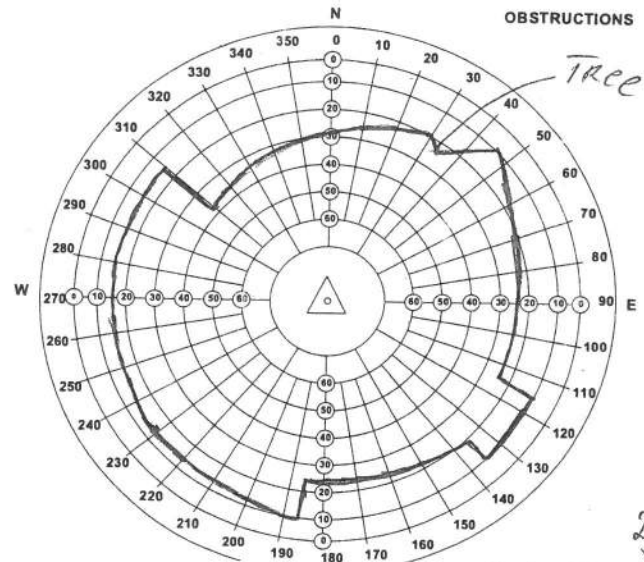

Pack Distance:

Public  Private |  Locked Gate |  Parking Adjacent |  Offroad |  4W Drive

Key Required: NONE Contact/Permission: NONE

Other Information

FIELD SKETCH



Station ID: 251



City & County of San Francisco

STATION RECOVERY & OBSTRUCTION FORM

STATION ID: 252 Set by: AK, ALV Date: 10/17/14

Monument Desc: ~~Anchor Screw and Washer~~

Station Description: **MAG NAIL**

Set ~~Anchor Screw and Washer~~ stamped "CCSF Control" at ~~SW~~ corner of inters. Market St. and 16<sup>th</sup> St.

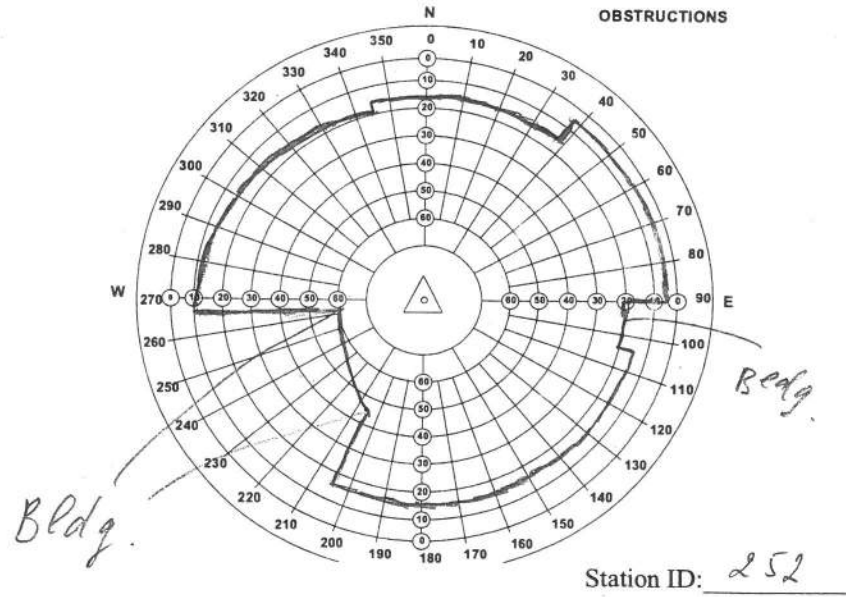
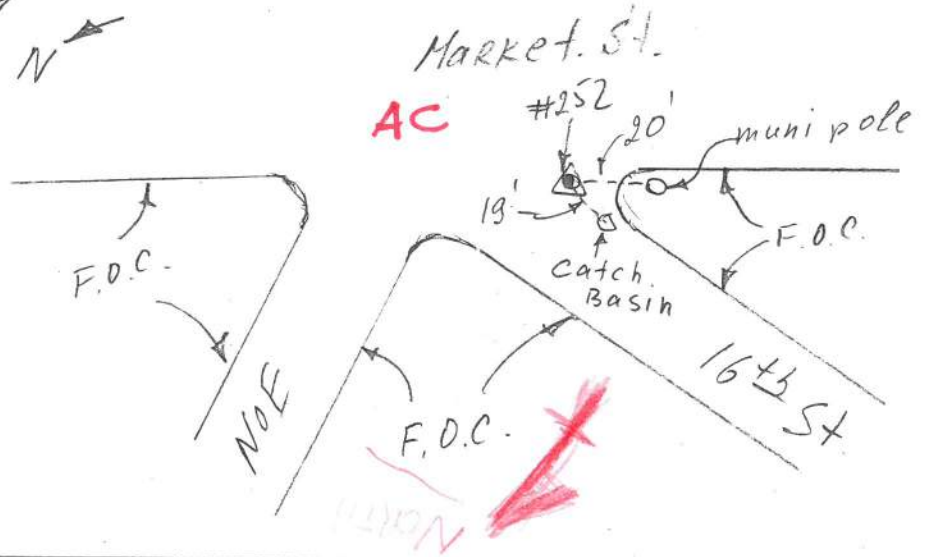
20' NE going from muni pole  
19' SE going from catch Basin

**IN AC**

**\* IN X WALK LEG IN TRAFFIC LANE**

Travel Time: Pack Distance:  
 Public  Private |  Locked Gate |  Parking Adjacent |  Offroad |  4W Drive  
 Key Required: **NONE** Contact/Permission: **NONE**  
 Other Information

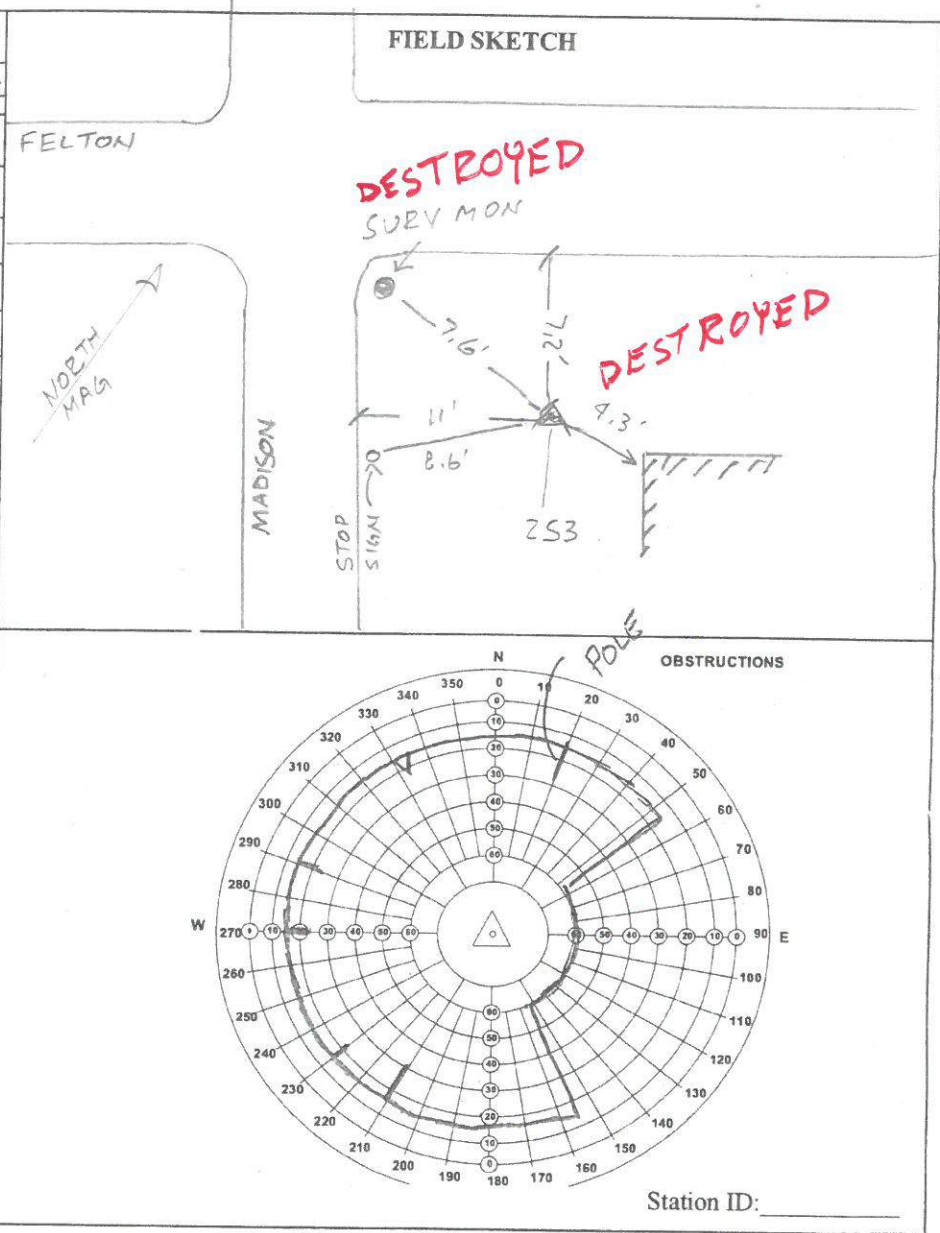
FIELD SKETCH



Station ID: 252

City & County of San Francisco

STATION RECOVERY & OBSTRUCTION FORM	
STATION ID: 253	Set by: ? Date: 10-20-14
Monument Desc: FOUND ANCHOR SCREW + WASHER	
Station Description: FOUND ANCHOR SCREW + WASHER ON SOUTHEAST CORNER OF FELTON + MADISON ST.	
STAMPED "CCSF CONTROL"	
FND AS BM11736	
DESTROYED 4/23/15 JJM	
Travel Time:	Pack Distance:
Public   Private   Locked Gate   Parking Adjacent   Offroad   4W Drive	
Key Required:	Contact/Permission:
Other Information	





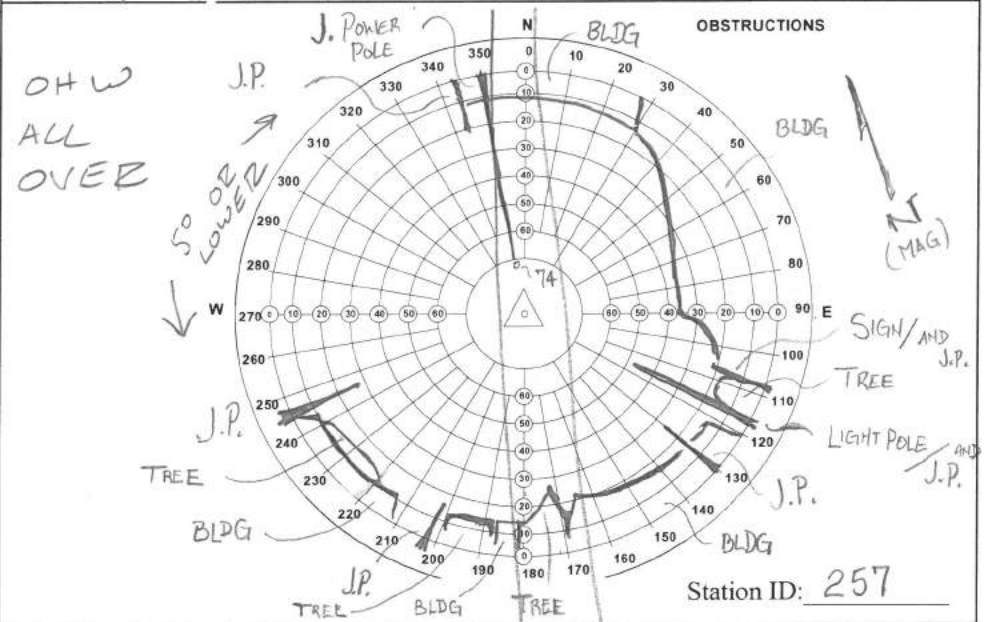
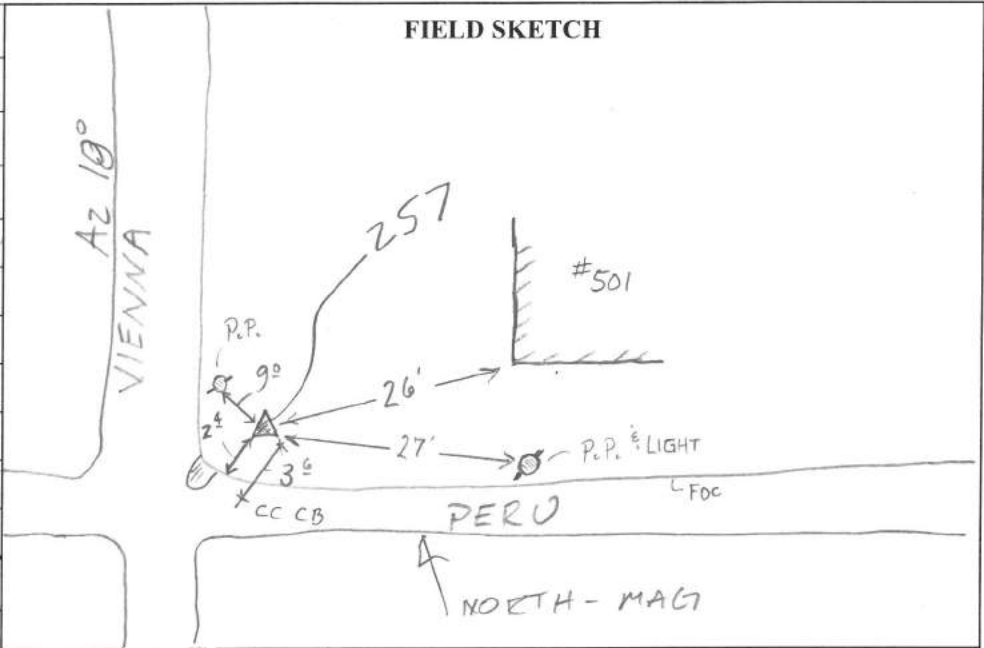






City & County of San Francisco

STATION RECOVERY & OBSTRUCTION FORM	
STATION ID: 257	Set by: JTM, GP JP Date: 10/22/14
Monument Desc:	
Station Description: SET ANCHOR SCREW & WASHER STAMPED "CCSF CONTROL" IN CONC WALK @ NE'LY COR PERU & VIENNA. 3.6' RADIAL FROM CC CB. 9' SE'LY OF JP POLE.	
Travel Time:	Pack Distance:
Public   Private   Locked Gate   Parking Adjacent   Offroad   4W Drive	
Key Required: No	Contact/Permission:
Other Information	



City & County of San Francisco

**STATION RECOVERY & OBSTRUCTION FORM**

STATION ID: 258 Set by: GP/JP Date: 11/05/14

Monument Desc: ANCHOR SCREW & WASHER

Station Description: SET IN CONC WALK IN  
NE CORNER OF JUDAH ST. AND 8<sup>TH</sup> AVE.  
APPROX 12°' SW'LY FROM PE CORNER #246 JUDAH  
APPROX 11°' S'LY FROM CC FIRE HYDRANT  
APPROX 42' RADIAL FROM CC CATCH BASIN

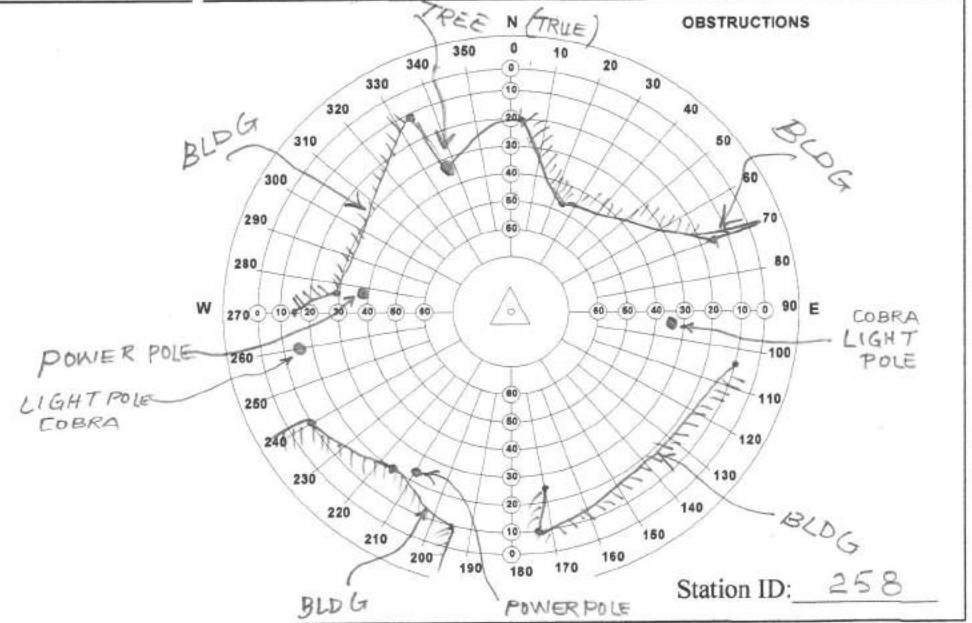
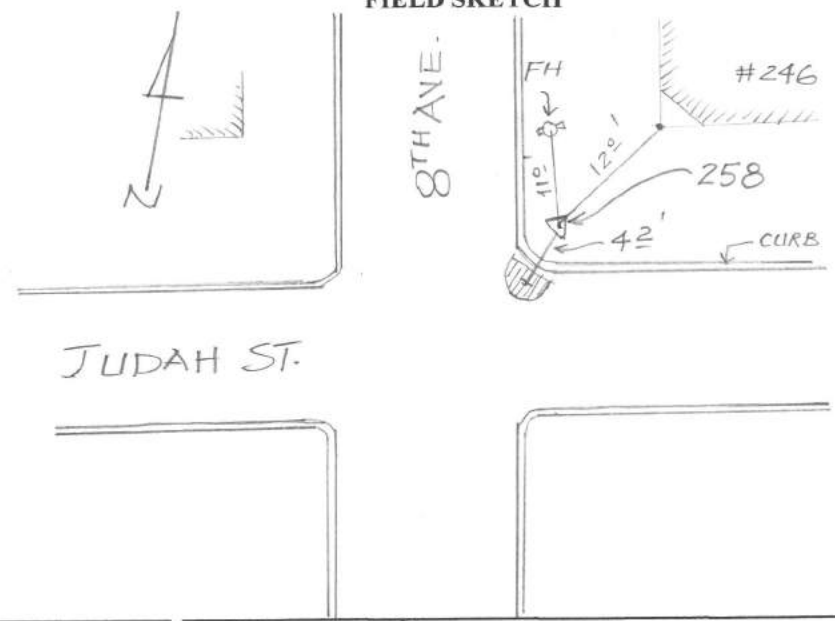
True North = Magnetic North (compass reading) + 14°

Public | Private | Parking Adjacent: Y/N | Pack Distance:

Key Required: Contact/Permission:

Other Information

**FIELD SKETCH**



WIRES ALL AROUND

City & County of San Francisco

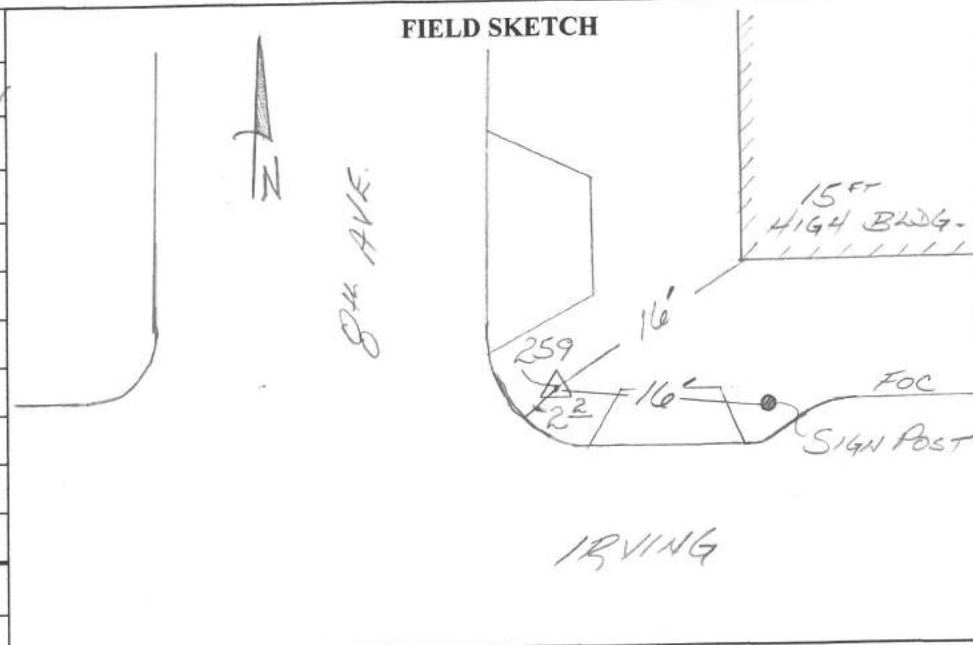
STATION RECOVERY & OBSTRUCTION FORM

STATION ID: 259 Set by: GP, JP Date: 05 Nov 2014

Monument Desc: ANCHOR SCREW & "CCSF CONTROL" WASHER

Station Description: INTERSECTION OF IRVING & 8th;  
 FOUND ON CONC. WALK AT NE 1/4 COR.;  
 2<sup>nd</sup> FROM F.O.C. @ 1/2 A

FIELD SKETCH

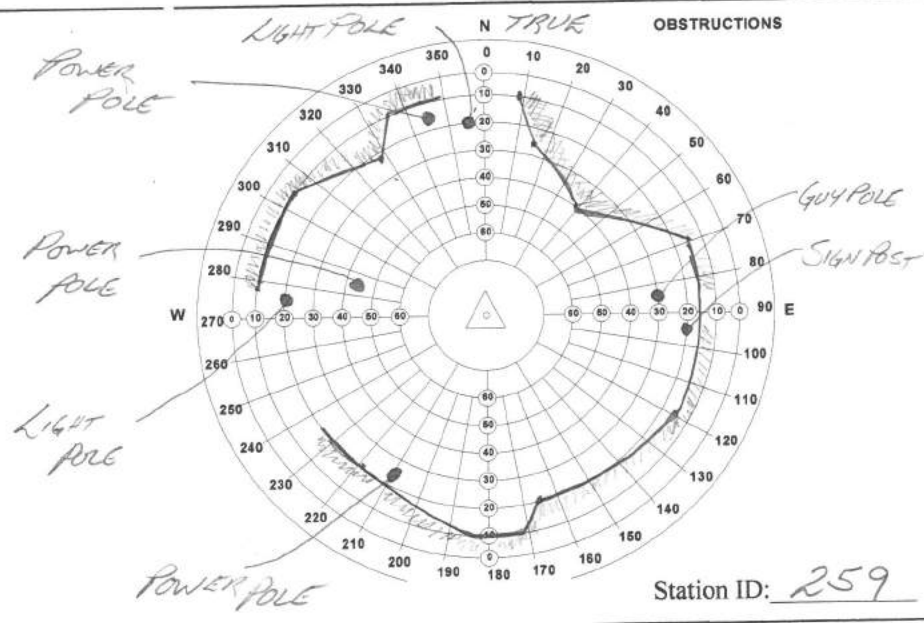


True North = Magnetic North (compass reading) + 14°

Public | Private | Parking Adjacent:  Y /  N | Pack Distance:

Key Required: NONE Contact/Permission: NONE

Other Information



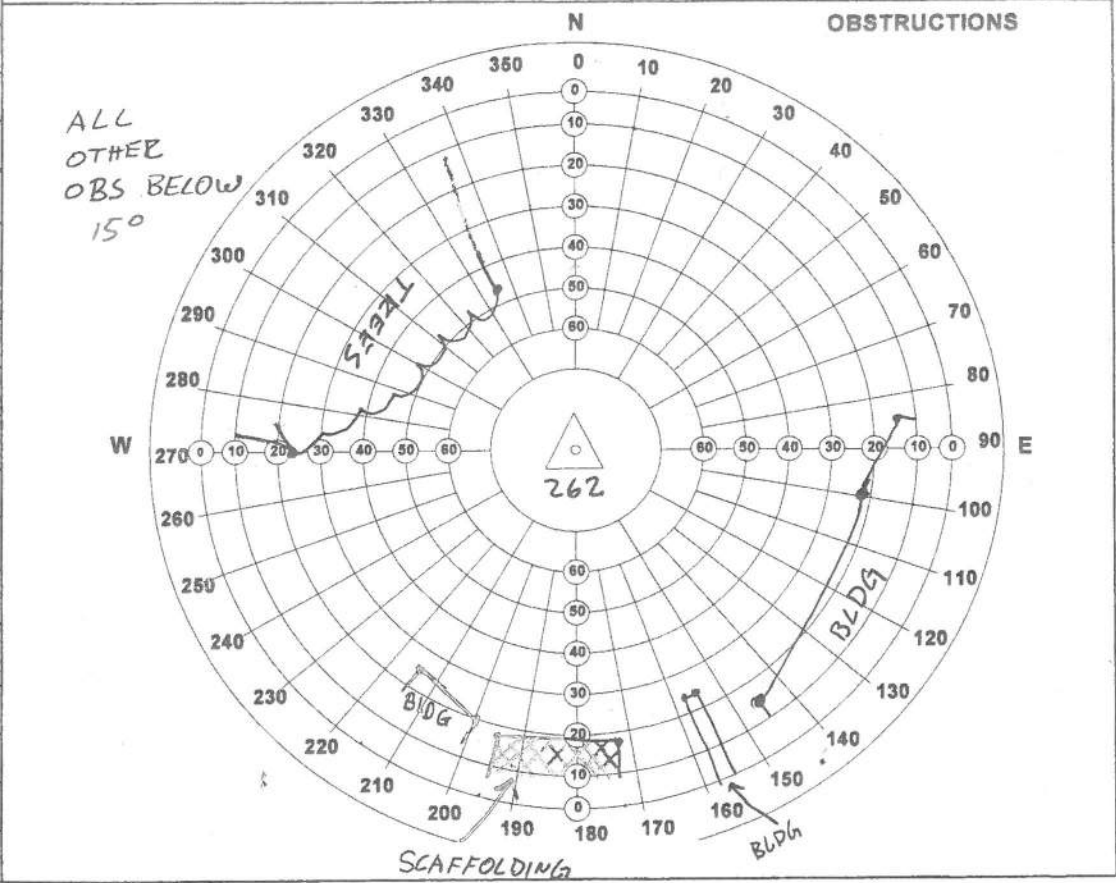
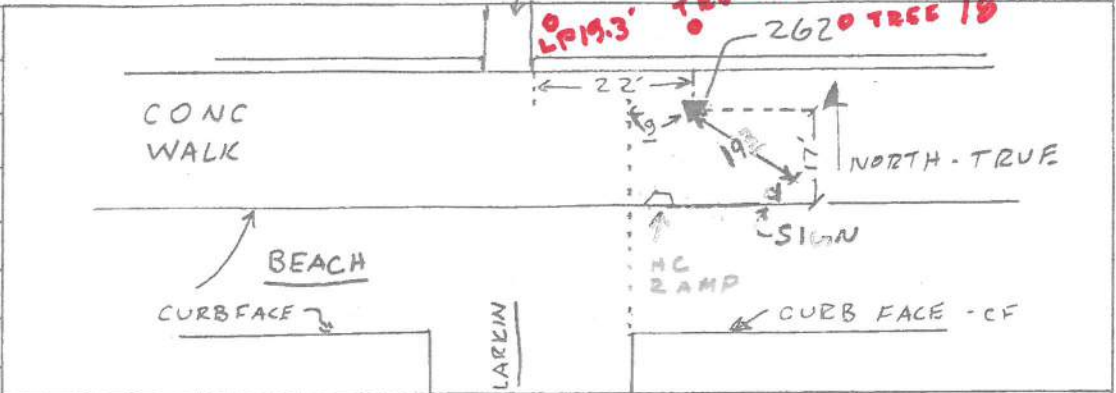






City & County of San Francisco

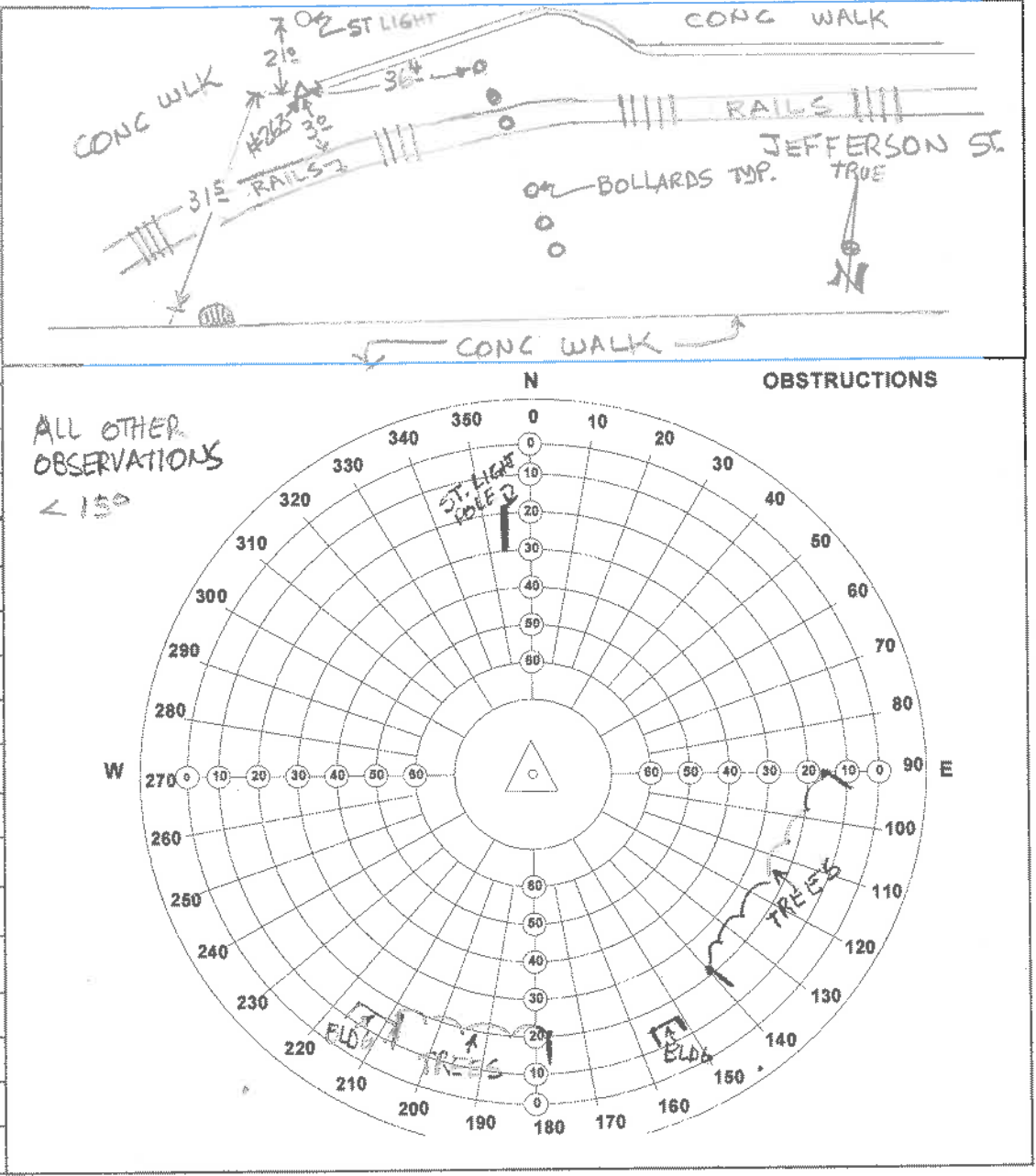
STATION DESCRIPTION & OBSTRUCTION FORM	
STATION ID: 262	Set by: JTM/EA/ASC Date: 12/05/14
Monument Description: SET ANCHOR SCREW ?	
WASHER STAMPED "CCSF CONTROL"	
Station Description: SET IN CONC WALK	
@ NE'LY CORNER BEACH/LARKIN.	
17' N'LY OF N'LY CF BEACH.	
9' E'LY OF PROD OF E'LY CF LARKIN.	
3' S'LY OF CONC WALL @ BACK OF WALK.	
22' E'LY OF CORNER OF CONC WALL @ E'LY SIDE OF AC PATHWAY.	
HAS LINE OF SIGHT TO BM990721 (263) AND UP E'LY SIDEWALK TO NORTH POINT.	
True North = Magnetic North (compass reading) $\swarrow 14^\circ -14^\circ$	
<input checked="" type="checkbox"/> Public	<input type="checkbox"/> Private   Parking Adjacent <input checked="" type="checkbox"/> Y/N   Pack Distance:
Key Required:	Contact/Permission:
Other Information	
SFDPW Job #:	





City & County of San Francisco

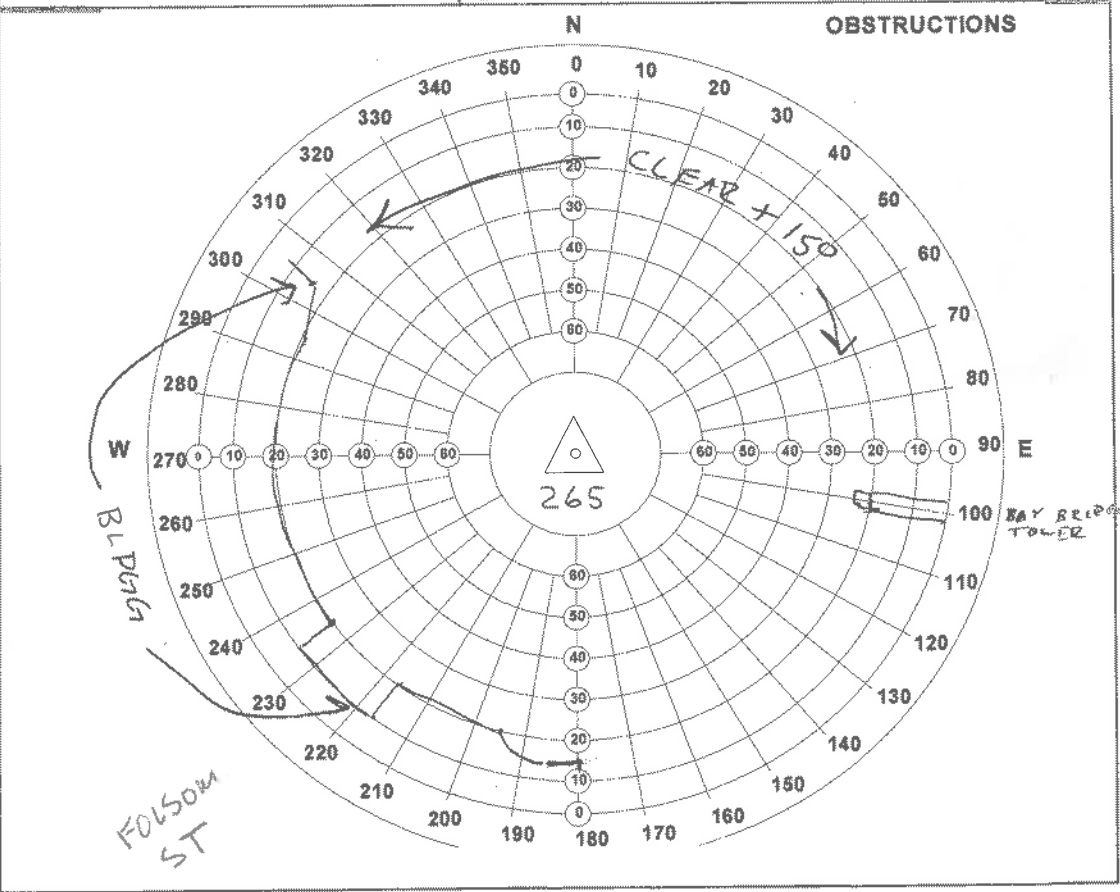
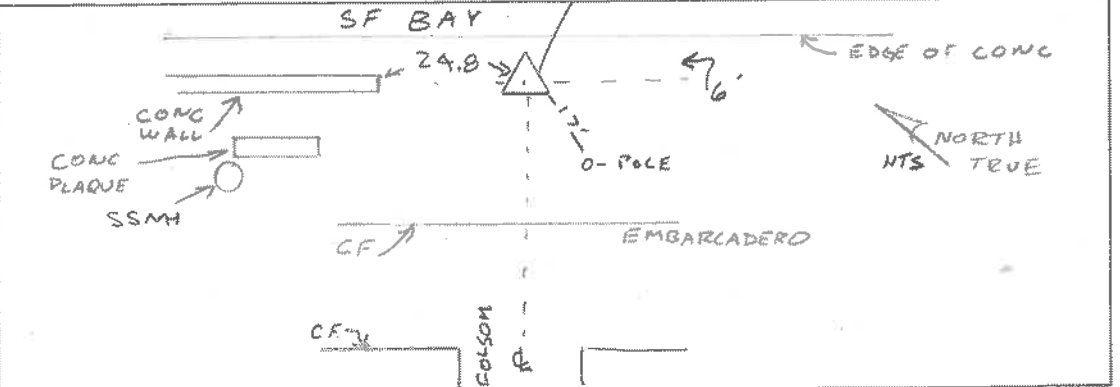
STATION DESCRIPTION & OBSTRUCTION FORM		
STATION ID: 263	Set by: ?	Date: 12/08/14
Monument Description: FND 3" DIAM. BRASS DISK. U.S. <small>SAN FRANCISCO CAL</small>		
ENGINEER DEPT HARBOUR LINE STAMPED No 58		
Station Description: IN CONC WALK @ CURB END OF JEFFERSON ST. (1/2) 300' W/LY OF HYDE ST. 30' N/LY FROM MOST N/LY CL OF RAIL, IT IS 21' S/LY FROM ST LIGHT POLE, IT IS 31 1/2' N/LY FROM CC CB, & IT IS 36 1/4' SW/LY FROM THE MOST N/LY BOLLARD @ END OF JEFFERSON ST.		
HAS LINE OF SIGHT TO CP# 262		
True North = Magnetic North (compass reading) $\frac{1}{16}$ -140		
Public	Private	Parking Adjacent: <input checked="" type="checkbox"/> N   Pack Distance:
Key Required:	Contact/Permission:	
Other Information		
SFDPW Job #:		



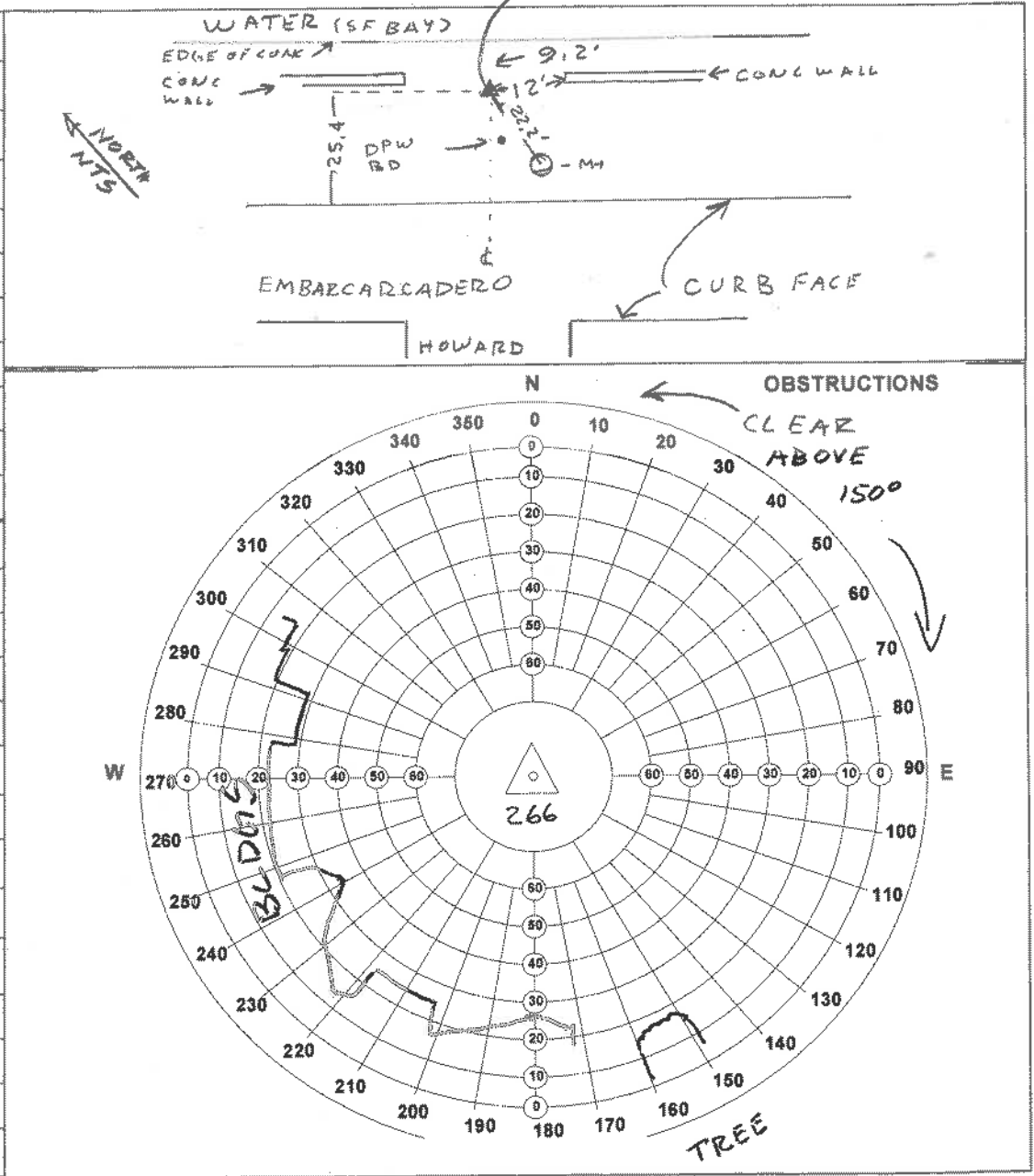




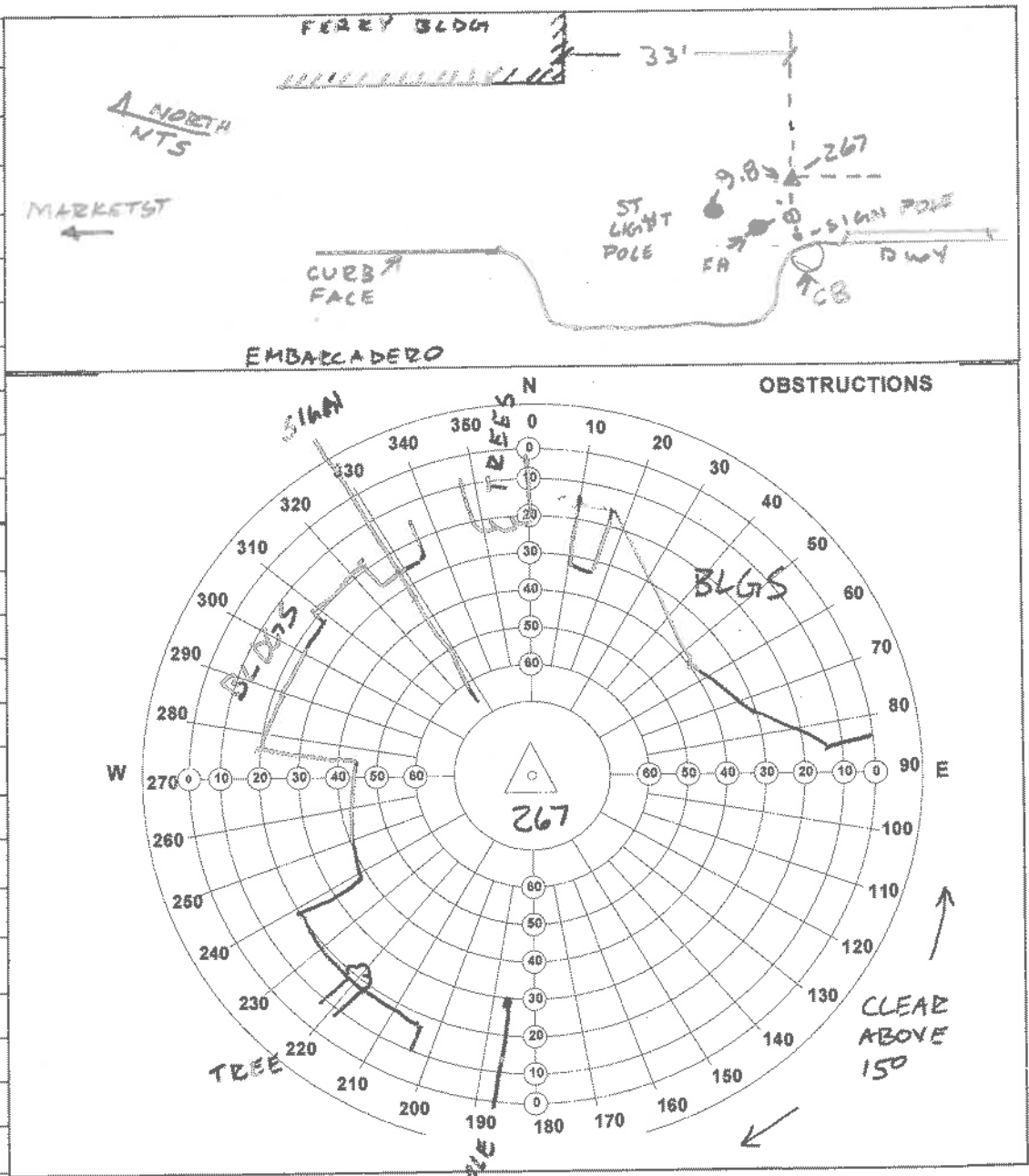
<b>CCSF STATION DESCRIPTION &amp; OBSTRUCTION FORM</b>	
STATION ID: 265	Date: 01/23/15
Set/Recovered by: MM, NDK, PNC, JTM	
Monument Description: SET ANCHOR SCREW W/WASHER STAMPED "CCSF CONTROL."	
Station Description: SET IN CONC PROMENADE OF EMBARCADERO, NEAR WATERS EDGE, @ +/- @ FOLSOM ST. 24.8' SE'LY OF A 0.7' HIGH CONC WALL THAT RUNS PARALLEL TO WATER. 6.6' SW'LY OF EDGE OF CONCL @ WATERS EDGE. 58.5' E'LY OF @ OF @ SFPUC SS MH THAT IS NEAR @ 4'x9' CONC INFORMATION PLAQUE.	
* SFOBBZ BD IS 10' TO THE NW. Az 322° TRUE. STAMPED "SURVEY MARK"	
Latitude (dd-mm-ss.s) = 37-47-28.90	
Longitude (ddd-mm-ss.s) = 122-23-21.5	
True North = Magnetic North (compass reading) + 14°	
Public: <input checked="" type="checkbox"/> N   Parking Adjacent: <input checked="" type="checkbox"/> N   Pack Dist.:	
Other Information: PARK ON WALKWAY	
SFDPW Job #:	



<b>CCSF STATION DESCRIPTION &amp; OBSTRUCTION FORM</b>	
STATION ID: 266	Date: 01/23/15
Set/Recovered by: MM, NDK, JTM, PNC	
Monument Description: SET ANCHOR SCREW W/WASHER "STAMPED CCSF CONTROL"	
Station Description: SET IN CONC PROMENADE OF EMBARCADERO, NEAR WATERS EDGE, 1/4 OF HOWARD ST. 25.4' NE'LY OF CF. 12' W'LY OF END OF WALL-CONC. 22.2' N'LY OF OF A W.V. TEL. CO. MH IN CONC PROMENADE.	
PARK ON WALKWAY	
Latitude (dd-mm-ss.s) =	
Longitude (ddd-mm-ss.s) =	
True North = Magnetic North (compass reading) + 14°	
Public: <input checked="" type="checkbox"/> /N   Parking Adjacent: <input checked="" type="checkbox"/> /N   Pack Dist.:	
Other Information: 3" BD STAMPED "DPW 3M 006" IS 15.6' AWAY. A <sub>2</sub> 200-00-00	
SFDPW Job #:	

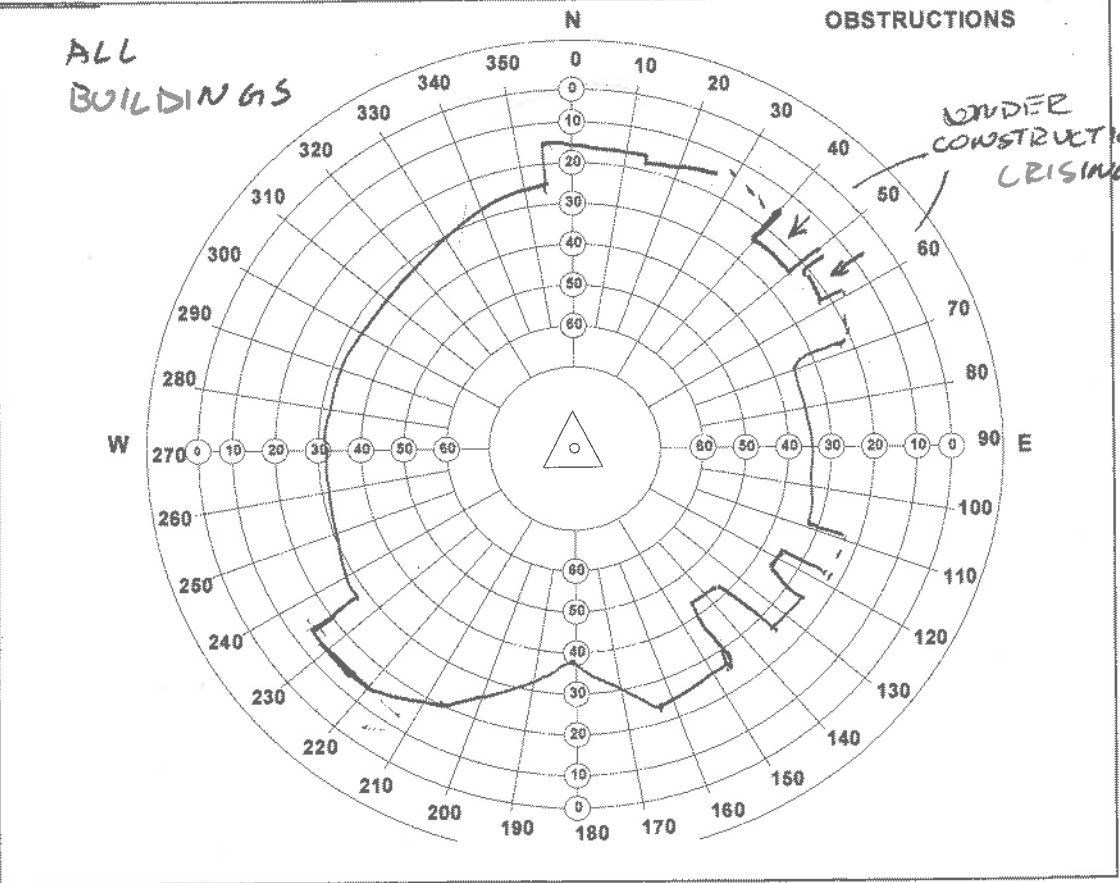
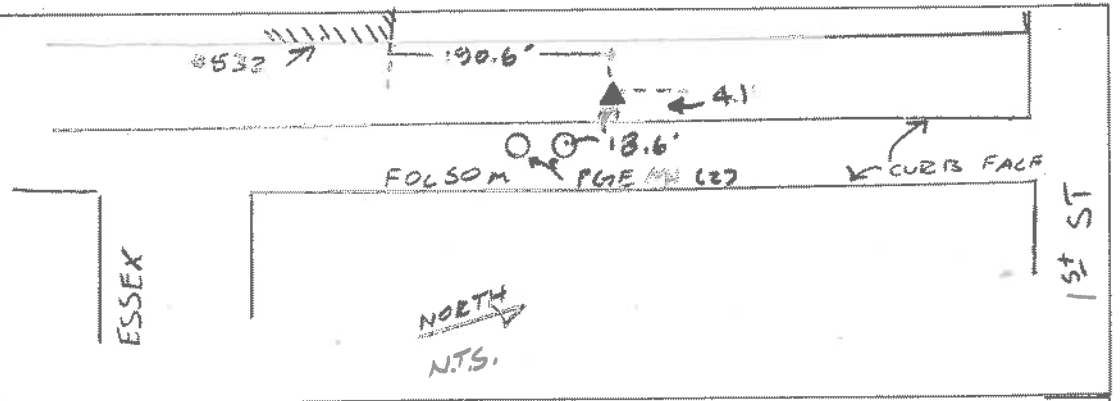


<b>CCSF STATION DESCRIPTION &amp; OBSTRUCTION FORM</b>	
STATION ID: 267	Date: 1/23/15
Set/Recovered by: MM, NDK, JTM, MM	
Monument Description: SET ANCHOR SCREW W/WASHER STAMPED "CCSF CONTROL"	
Station Description: SET IN E'LY CONC WALK OF EMBARCADERO, BTWN MISSION & MARKET.	
33' S'LY OF S'LY FACE OF FERRY BLDG.	
10' E'LY OF E'LY CURB FACE OF EMBARCADERO.	
5.8" SE'LY OF A' FH @ N'LY SIDE OF DWY TO FERRY BLDG.	
Latitude (dd-mm-ss.s) = 37-47-40.4	
Longitude (ddd-mm-ss.s) = 122-23-34.9	
True North = Magnetic North (compass reading) + 14°	
Public: <input checked="" type="radio"/> N   Parking Adjacent: <input checked="" type="radio"/> N   Pack Dist.:	
Other Information:	
SFDPW Joh #:	



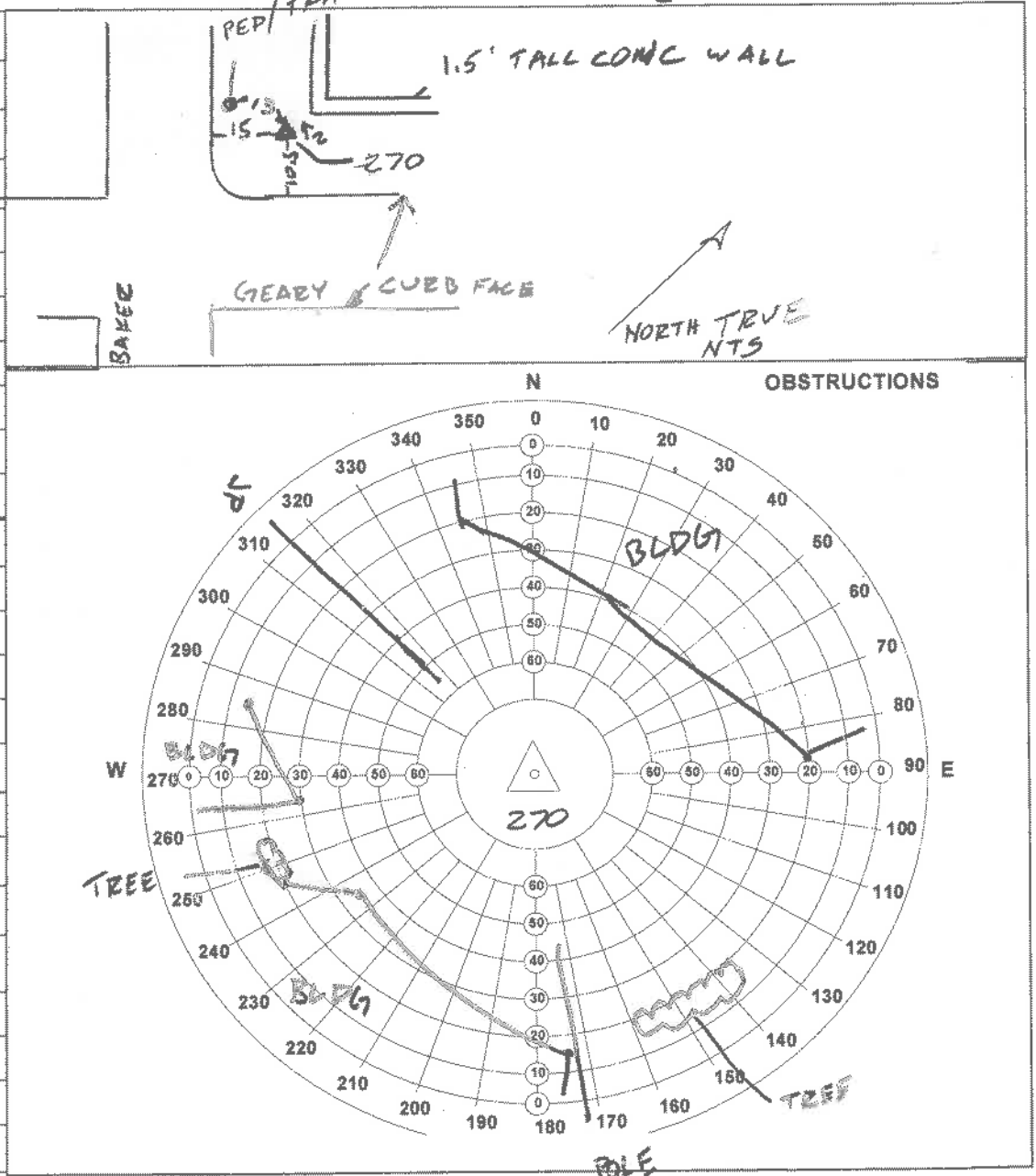


<b>CCSF STATION DESCRIPTION &amp; OBSTRUCTION FORM</b>	
STATION ID: 268	Date: 01/23/15
Set/Recovered by: MM, NDK, JTM, PNC	
Monument Description: SET ANCHOR SCREW W/WASHER STAMPED "CCSF CONTROL"	
Station Description: SET IN W'LY CONC WALK OF FOLSOM BTWN 1ST ST & ESSEX. 109.6' N'LY OF *532 FOLSOM. 4.1' W'LY OF CURB FACE. 18.6' NW'LY OF CC OF MOST N'LY OF 2 PG'E M'S IN STREET.	
Latitude (dd-mm-ss.s) = 37-47-13	
Longitude (ddd-mm-ss.s) = 122-23-41	
True North = Magnetic North (compass reading) + 14°	
Public: <input checked="" type="checkbox"/> N   Parking Adjacent: <input checked="" type="checkbox"/> N   Pack Dist.:	
Other Information: PARK ON WALK	
SFDPW Job #:	





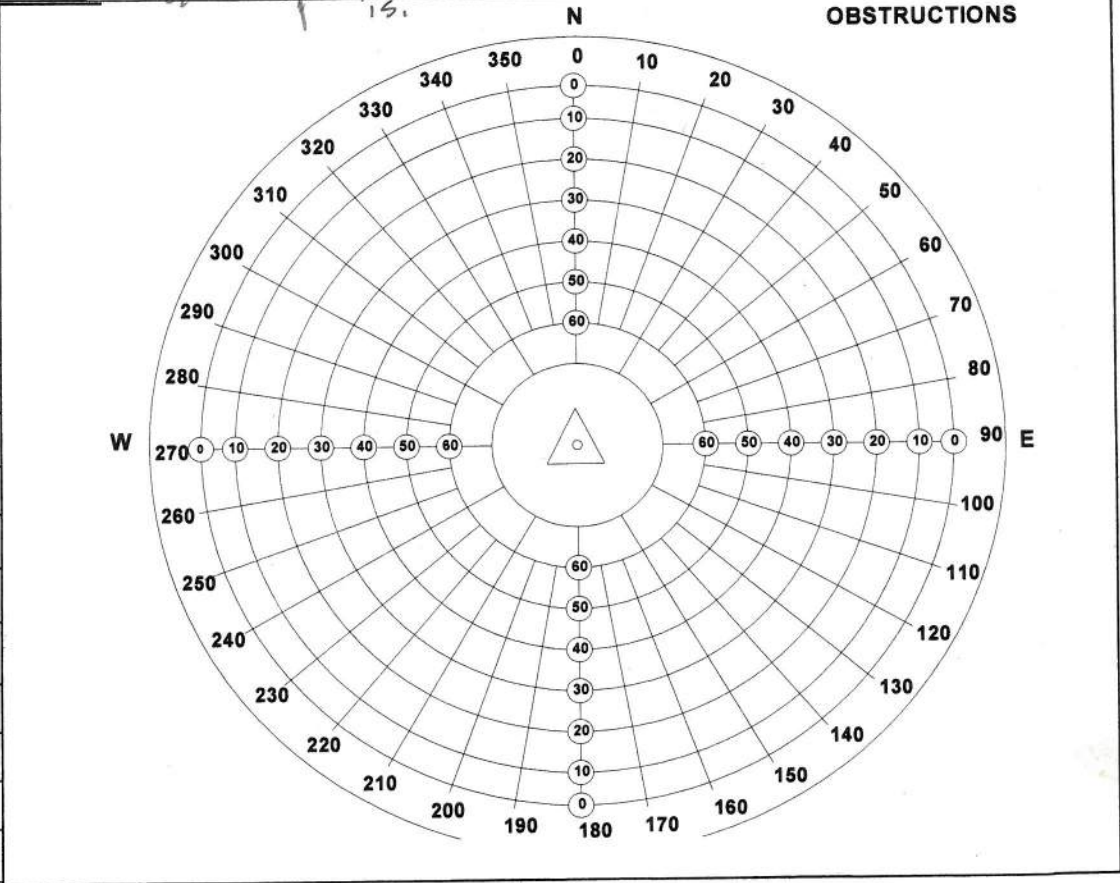
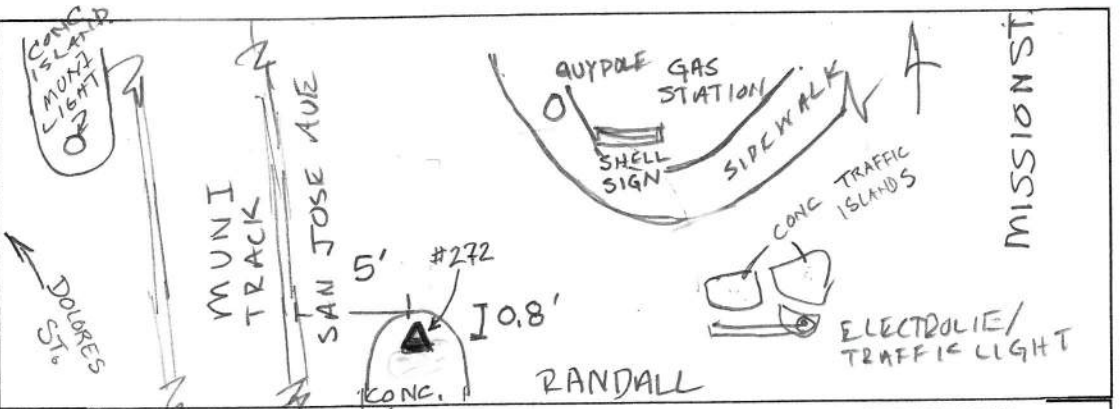
<b>CCSF STATION DESCRIPTION &amp; OBSTRUCTION FORM</b>	
STATION ID: 270	Date: 01/26/15
Set/Recovered by: NDK/STM	
Monument Description: END ANCHOR	
SCREW W/WASHER STAMPED	
'CCSF CONTROL	
Station Description: END IN NE'LY	
CONC RETURN @ BAKER?	
GEABY.	
NEAR BACK OF WALK.	
105 N'LY OF N'LY CF OF	
GEABY	
15 E'LY OF E'LY CF OF BAKER	
5' NNE'LY OF CC OF APG? EPB	
NO LOS TO 269	
* END AS BM 11352	
Latitude (dd-mm-ss.s) = 37-46-59.06	
Longitude (ddd-mm-ss.s) = 122-26-33.77	
True North = Magnetic North (compass reading) + 14°	
Public: <input checked="" type="checkbox"/> Y / <input type="checkbox"/> N   Parking Adjacent: <input checked="" type="checkbox"/> Y / <input type="checkbox"/> N   Pack Dist.:	
Other Information: BLOCK LANE TO PARK	
SDFPW Job #:	







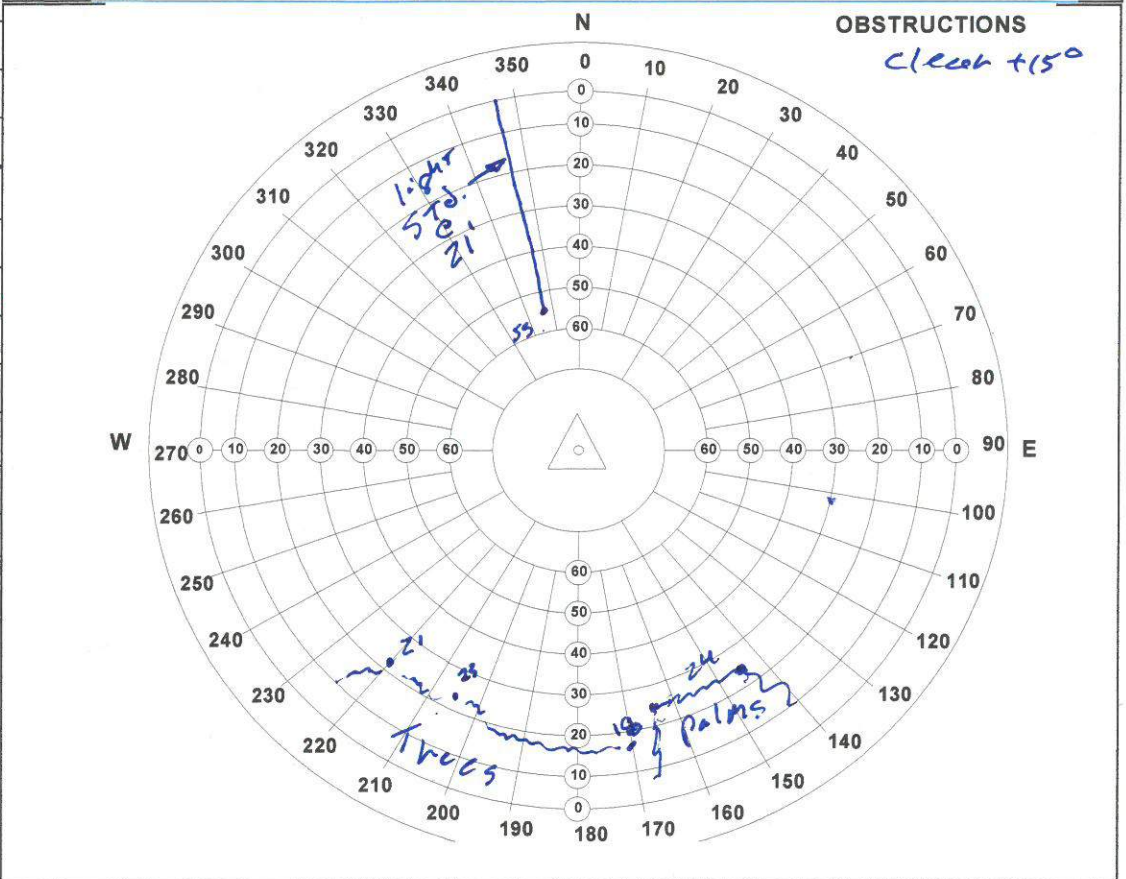
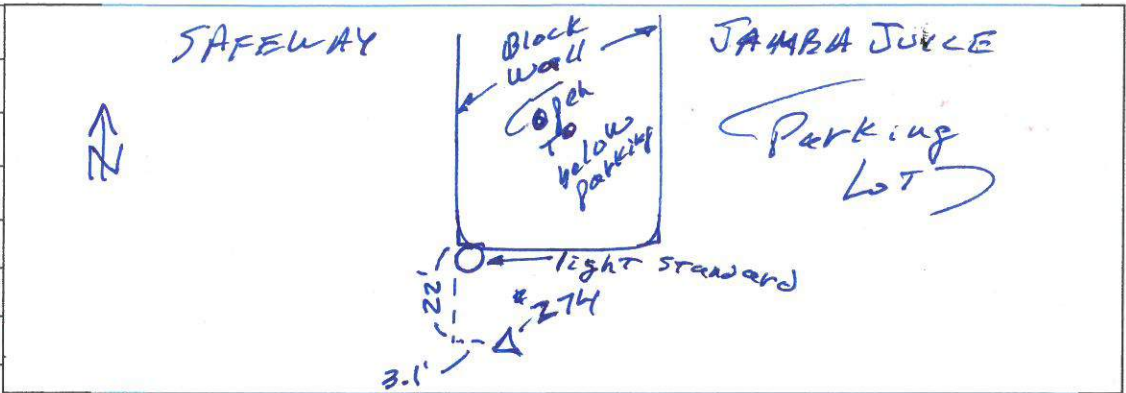
<b>CCSF STATION DESCRIPTION &amp; OBSTRUCTION FORM</b>	
<b>STATION ID:</b> 272	<b>Date:</b> 01-26-15
<b>Set/Recovered by:</b> RH, PNC	
<b>Monument Description:</b> SET 1/4" X 2" ANCHOR SCREW W/ WASHER STAMPED "CCSF CONTROL."	
<b>Station Description:</b> SET IN NORTHERLY NOSE OF NORTHERLY CONCRETE MEDIAN ISLAND OF SAN JOSE & RANDALL. JUST N'LY OF RANDALL. 47'± S'LY OF MUNI SIGNAL POLE INBETWEEN TRACKS. 5'± EASTERLY OF MOST EASTERLY MUNI TRACK RAIL. 0.8' S'LY OF N'LY NOSE OF ISLAND.	
<b>Latitude (dd-mm-ss.s) =</b>	
<b>Longitude (ddd-mm-ss.s) =</b>	
<b>True North = Magnetic North (compass reading) + 14°</b>	
<b>Public:</b> Y/N   <b>Parking Adjacent:</b> Y/N   <b>Pack Dist.:</b> —	
<b>Other Information:</b> * ABUNDANCE OF OH MUNI WIRES.	
<b>SFDPW Job #:</b>	



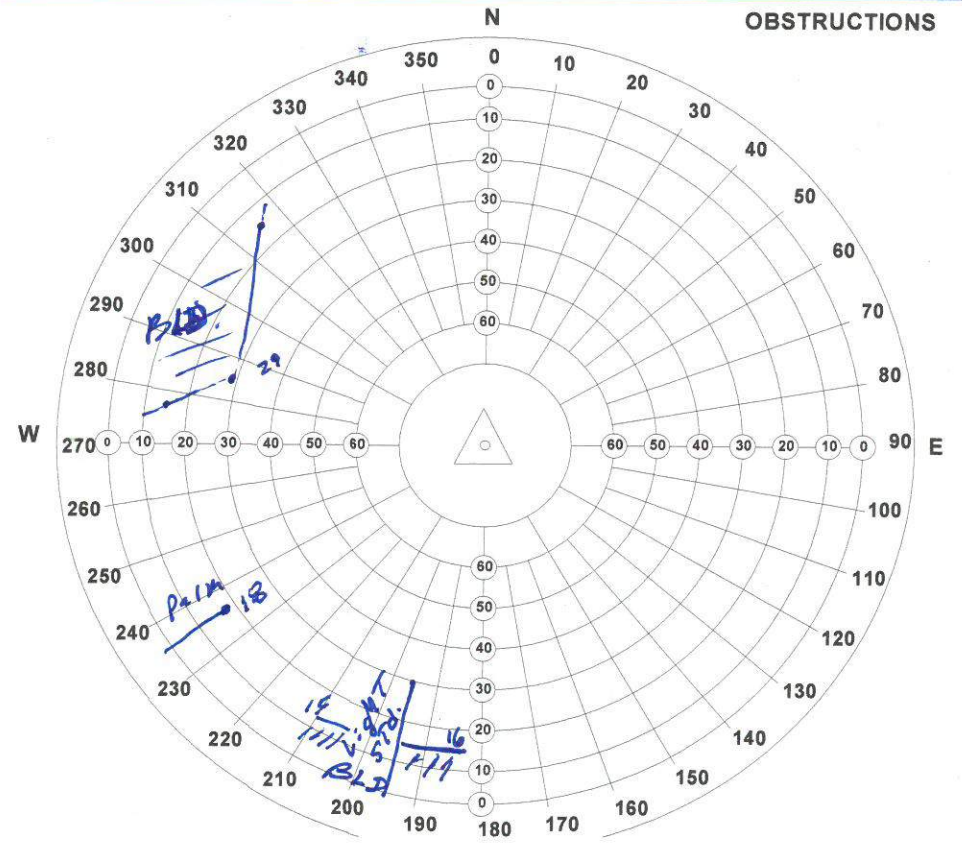





CCSF STATION DESCRIPTION & OBSTRUCTION FORM	
STATION ID: <b>274</b>	Date: <b>2/21/15</b>
Set/Recovered by: <b>MH + RH</b>	
Monument Description: <b>Set 1/4" x 2" screw pin with CCSF washer</b>	
Station Description: <b>Set Mon. in Safetyway Parking Lot ex white paint stripe, 50'± NW of E. entrance off 16<sup>th</sup> St., 80'± N of E 16<sup>th</sup> St., visible from #273, 460'± E of Bryant St.</b>	
<b>NOTE: This point intended for a backsight as passing traffic causes vertical vibrations</b>	
Latitude (dd-mm-ss.s) = <b>37-45-57.4</b>	
Longitude (ddd-mm-ss.s) = <b>122-24-32.4</b>	
True North = Magnetic North (compass reading) + 14°	
Public: <input checked="" type="checkbox"/> N   Parking Adjacent: <input checked="" type="checkbox"/> N   Pack Dist.: <input checked="" type="checkbox"/>	
Other Information:	



CCSF STATION DESCRIPTION & OBSTRUCTION FORM	
STATION ID: 275	Date: 2/21/15
Set/Recovered by: MM + RH	
Monument Description: Set 4" x 2" screw pin in conc. with CCSF washer	
Station Description: Set Mon. 2.0' E. of E curb of 3rd ST., 300' S of Channel St. in 12' AC sidewalk, 11' S of DI, 4 1/2' N of light standard, in a 12" diam. conc. base, opposite Loop Bridge Vara St.; Note HPN - 109 is visible N 30° E ± 1200' ± through chain link fence	
Latitude (dd-mm-ss.s) =	
Longitude (ddd-mm-ss.s) =	
True North = Magnetic North (compass reading) + 14°	
Public: <input checked="" type="checkbox"/> / N   Parking Adjacent: <input checked="" type="checkbox"/> / N   Pack Dist.: —	
Other Information: Park on Sidewalk	



100Q 0.0026M  
200Q 0.0016M





**CCSF STATION DESCRIPTION & OBSTRUCTION FORM**

STATION ID: 277

Set by: JTM Date: 3/3/15

Monument Description: SET ANCOR SCREW  
W/WASHER STAMPED "CCSF CONTROL"

Station Description: SET IN CONC WALK  
@ NW'LY RETURN OF COLUMBUS/  
GREEN. 11' RADIAL FROM CC CB,  
8' N'LY OF NE COR OF SIB CONTROL  
BOX. 7' SE'LY OF CCFH.

Recovered by: \_\_\_\_\_ Date: \_\_\_\_\_

Latitude (dd-mm-ss.s) = 37-47-58.41

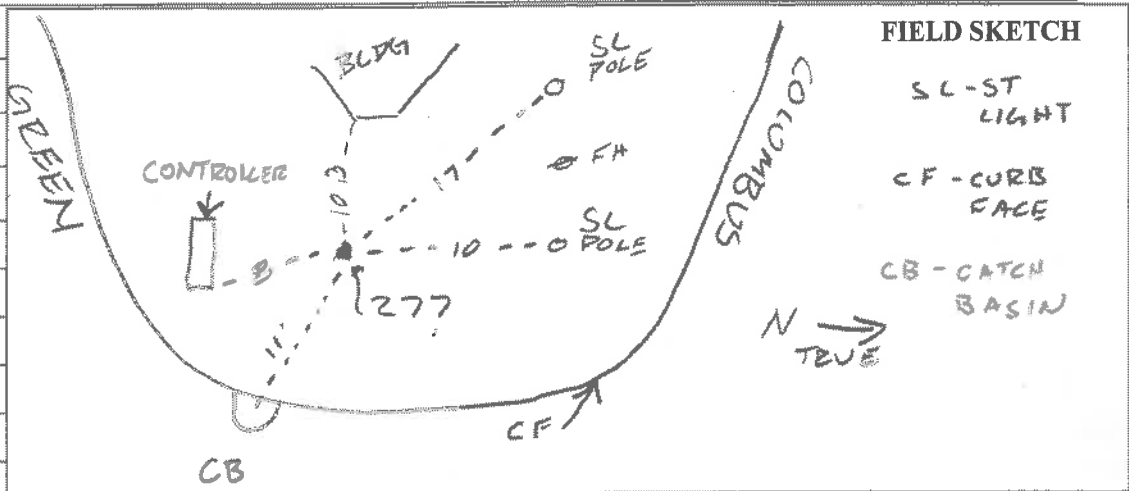
Longitude (ddd-mm-ss.s) = 122-24-33.62

True North = Magnetic North (compass reading) + 14°

Public: Y / N | Parking Adjacent: Y / N | Pack Dist.: \_\_\_\_\_

Other Information: POOR PARKING

WIRES THROUGHOUT INTERSECTION TO  
WEST EAST

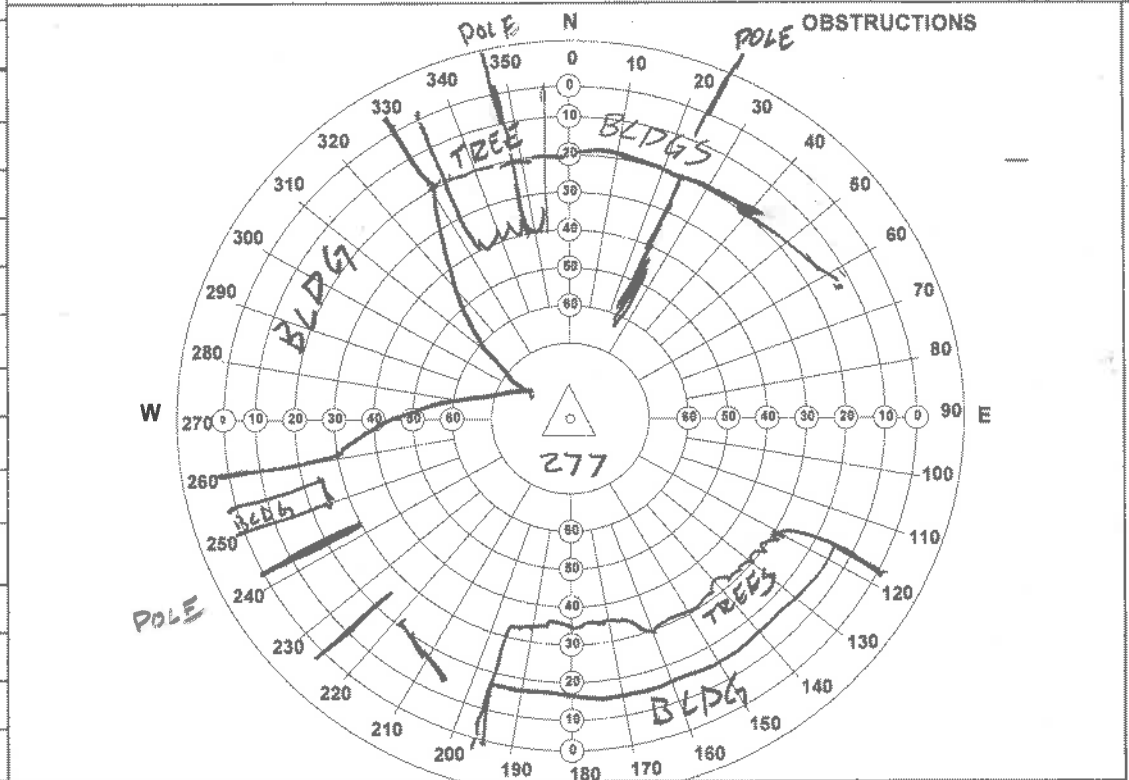


**FIELD SKETCH**

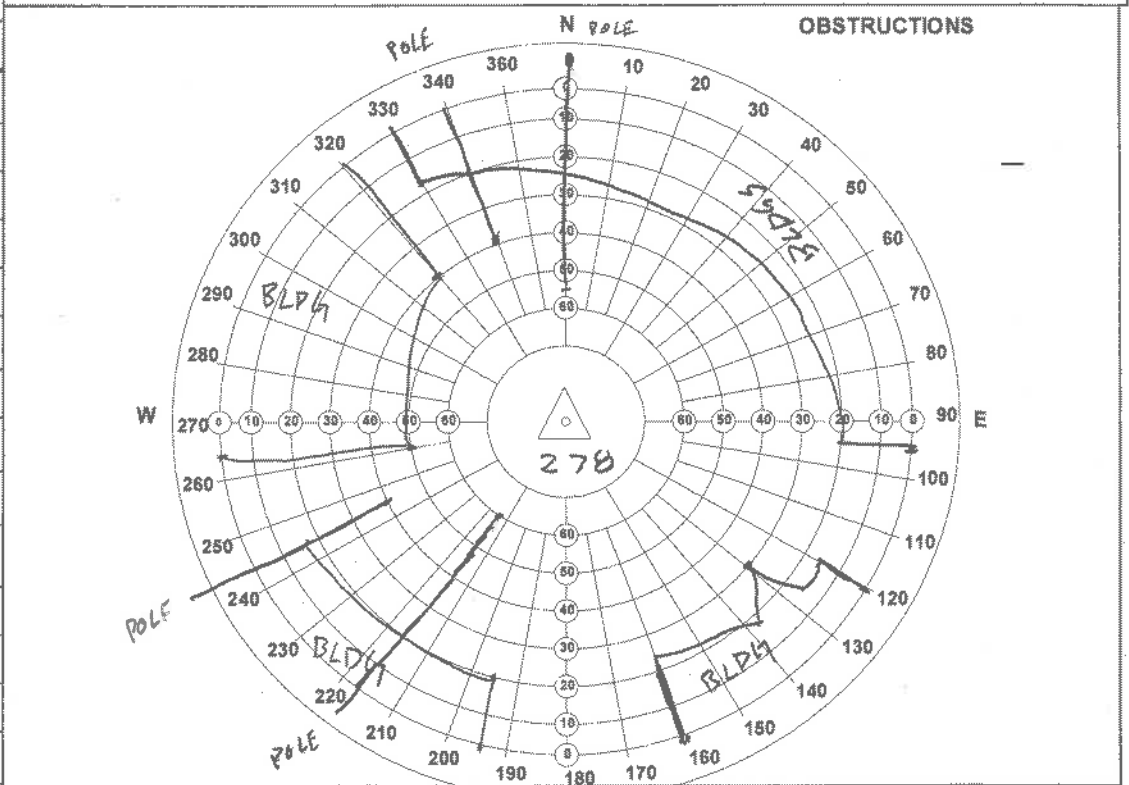
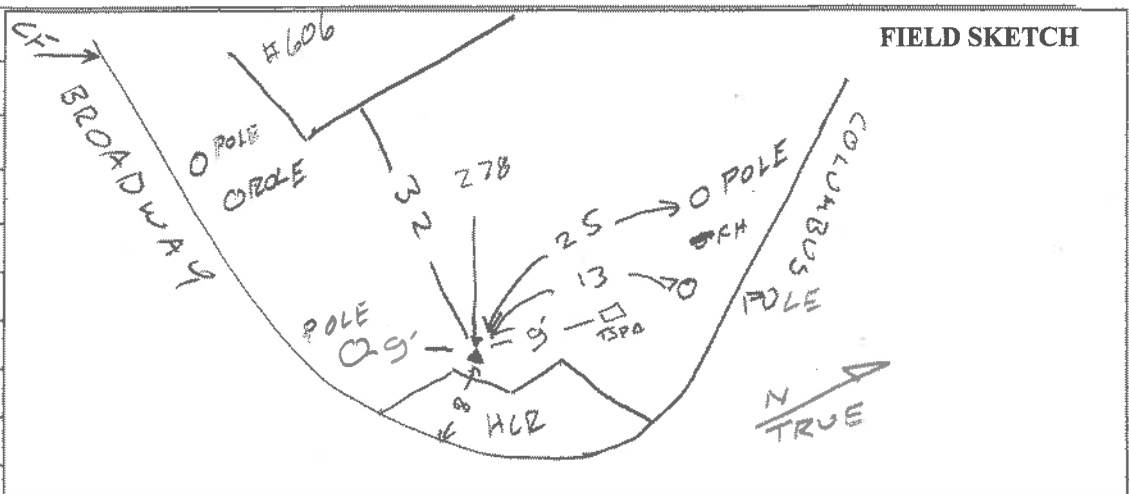
SL - ST LIGHT

CF - CURB FACE

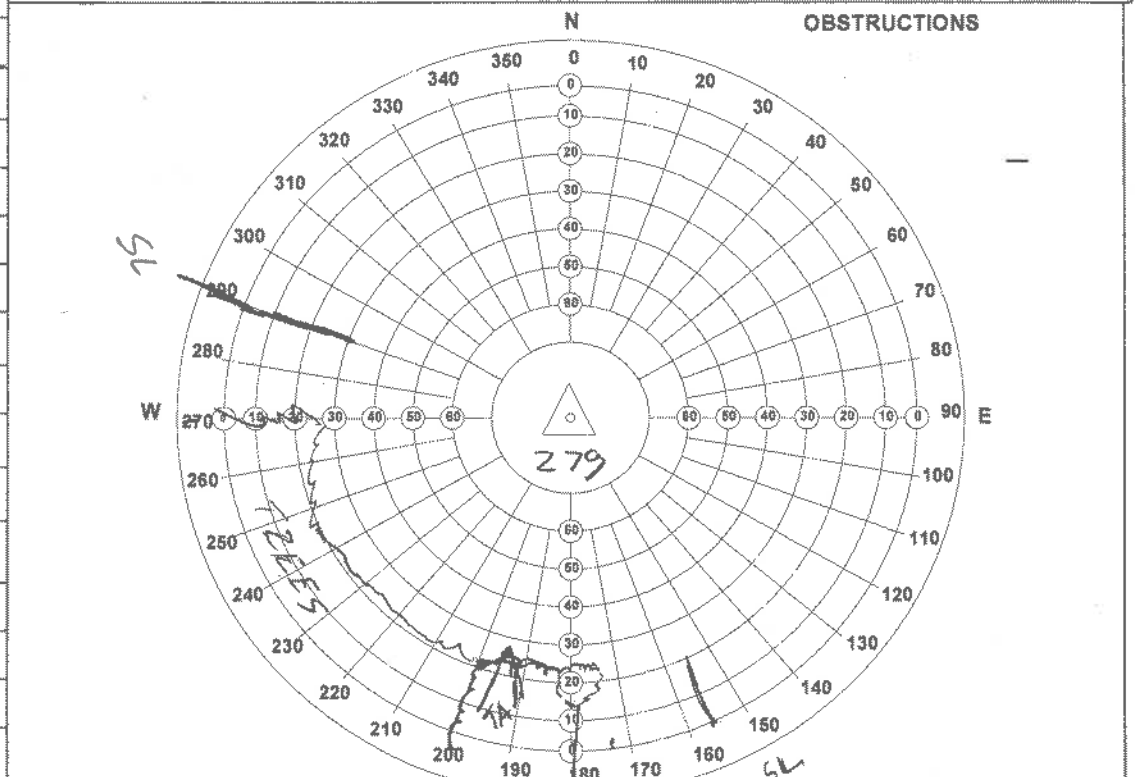
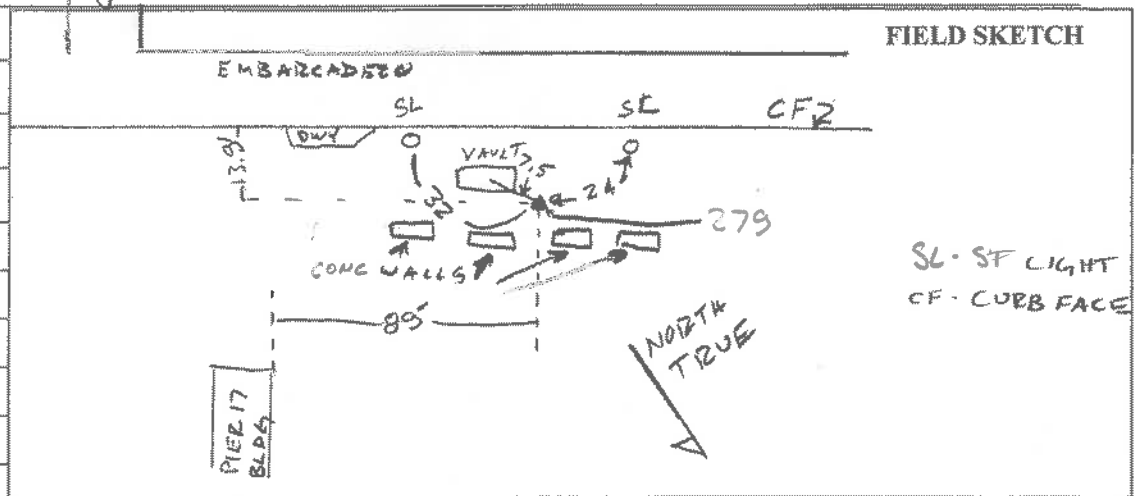
CB - CATCH BASIN



CCSF STATION DESCRIPTION & OBSTRUCTION FORM	
STATION ID:	278
Set by:	JTM
Date:	3/4/15
Monument Description:	SET ANCHOR SCREW w/WASHER STAMPED "CCSF CONTROL"
Station Description:	SET IN CONC RET E NW'LY COR COLUMBUS/BROADWAY, @ BACK OF HCR @ 1/2 A, 8' RADIAL FROM CE, 13' SE'LY FROM MGP/TSP. 9' NW'LY OF MGP/TSP/ST SIGN. 9' SE'LY OF TSPB.
Recovered by:	Date:
PLASTIC LIGHTS TO WEST. *	
2.5' N'LY OF CC BARBARA COAST PLACE,	
9.5' E'LY OF BM11321 AS/WASHER STAMPED "CCSF CONTROL",	
Latitude (dd-mm-ss.s) =	37-47-52.6
Longitude (ddd-mm-ss.s) =	122-24-25.24
True North = Magnetic North (compass reading) + 14°	
Public: <input checked="" type="checkbox"/> N   Parking Adjacent: <input checked="" type="checkbox"/> N   Pack Dist.:	
Other Information:	
DIFFICULT PARKING	
NO PKG 7-9 AM NEARBY	



CCSF STATION DESCRIPTION & OBSTRUCTION FORM	
STATION ID: 279	
Set by: JTM	Date: 3/4/15
Monument Description: SET ANCHOR SCREW w/ WASHER STAMPED "CCSF CONTROL"	
Station Description: SET NLY CONC WALK EMBARCADERO JUST NLY OFFRDD OF UNION, 89' NLY OF NLY FACE OF PIER 17 BLDG, 7.5' NWLY OF CC HIGH VOLTAGE VAULT, 13.9' NLY OF NLY CF EMBARCADERO ONLINE W/ NLY	
Recovered by:	Date:
EDGE OF 1 <sup>ST</sup> PKG SPOT NLY OF PIER 17	
Latitude (dd-mm-ss.s) = 37-48-06.66	
Longitude (ddd-mm-ss.s) = 122-23-58.76	
True North = Magnetic North (compass reading) + 14°	
Public <input checked="" type="checkbox"/> N   Parking Adjacent <input checked="" type="checkbox"/> N   Pack Dist.:	
Other Information:	





**CCSF STATION DESCRIPTION & OBSTRUCTION FORM**

STATION ID: 280

Set by: STM Date: 3/4/15

Monument Description: SET ANCHOR SCREW W/  
WASHER STAMPED "CCSF CONCRETE"

Station Description: SET IN CONC WALK EMBARCADEO,  
BTWN BROADWAY & WASHINGTON, 80' NW'LY  
OF N'LY EDGE OF PIER 7. ONLINE  
W/ POLICE/FIRE CALLBOX. 24' NELY OF  
N'LY CF EMBARCADEO. 24' SE'LY OF  
& W'LY FACE OF TOILET

Recovered by: Date:

Latitude (dd-mm-ss.s) = 37-47-55.92

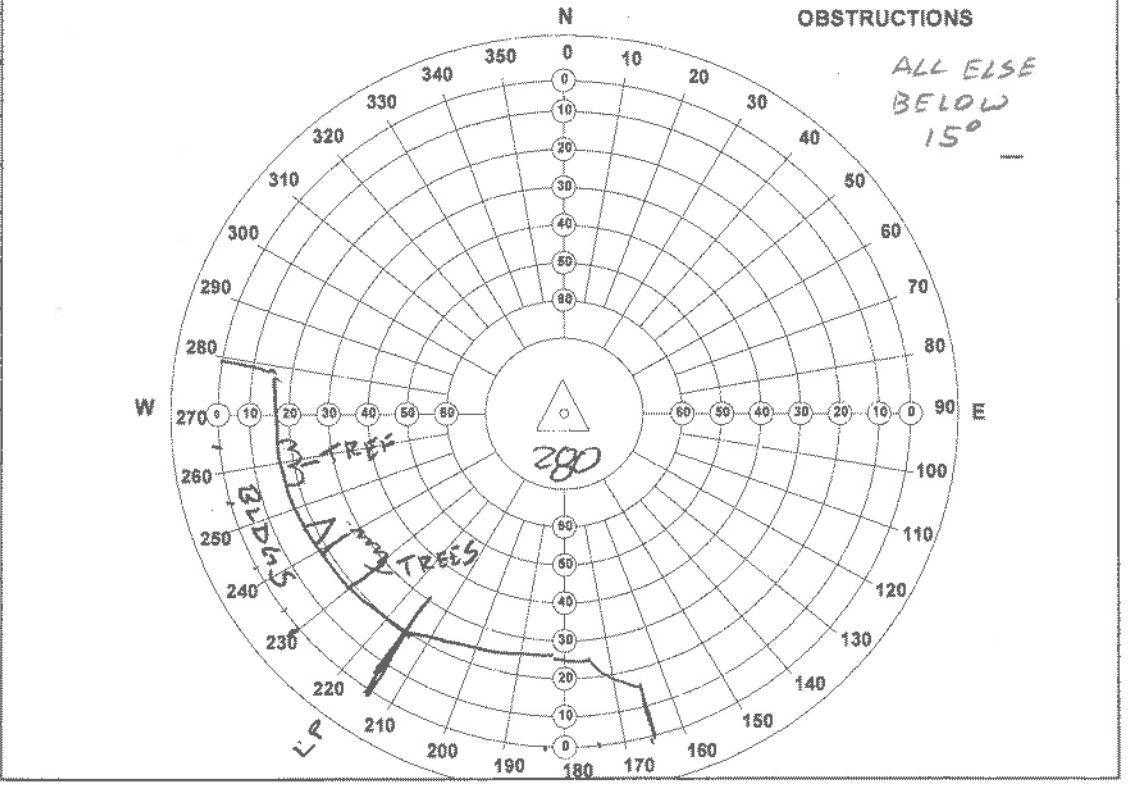
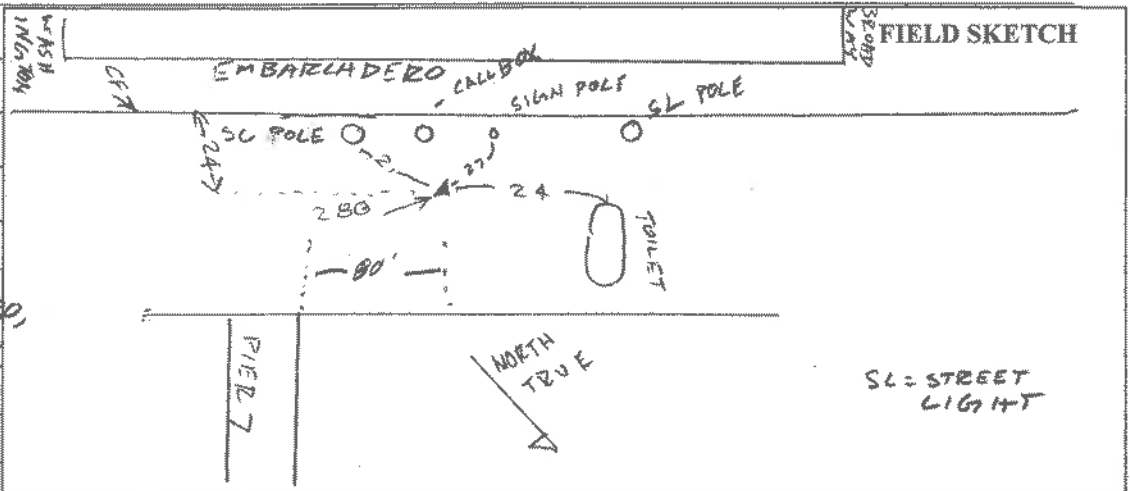
Longitude (ddd-mm-ss.s) = 122-23-49.10

True North = Magnetic North (compass reading) + 14°

Public:  / N | Parking Adjacent:  / N | Park Dist.:

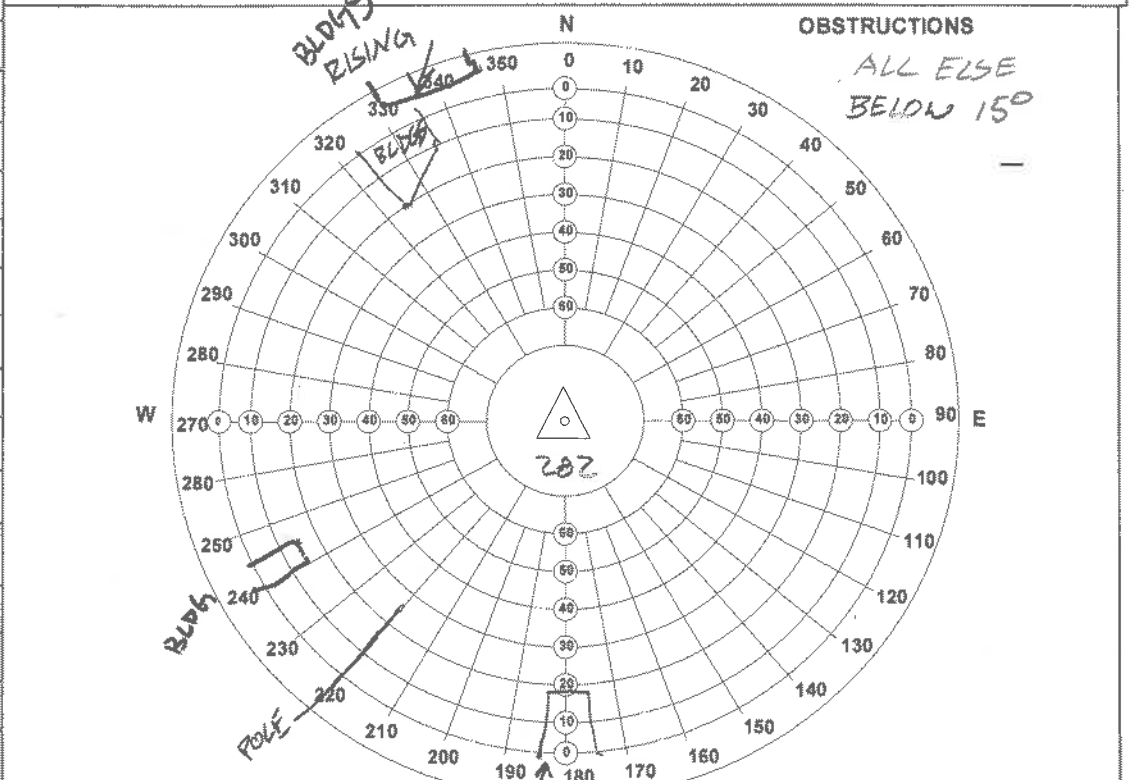
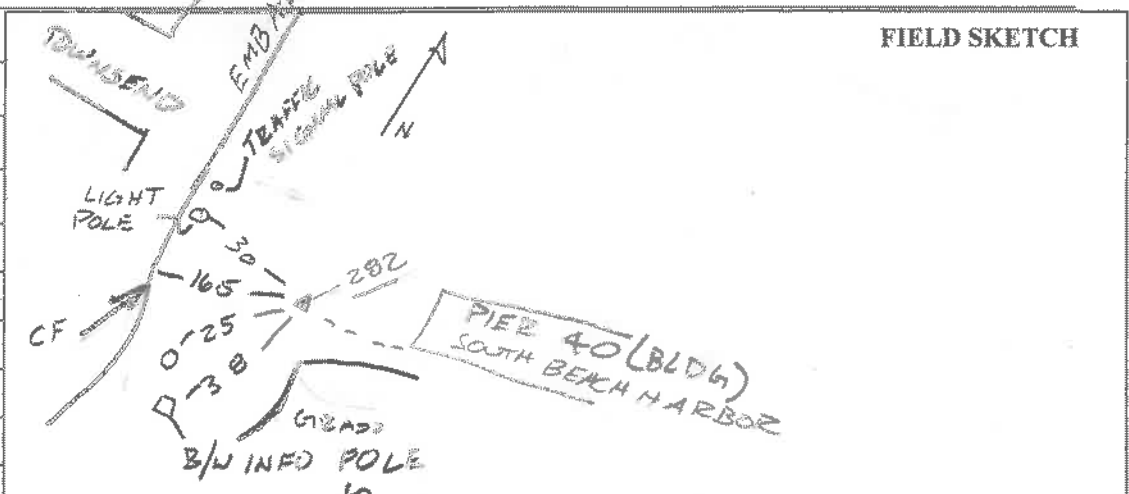
Other Information: PARK ON WALKWAY

**FIELD SKETCH**





CCSF STATION DESCRIPTION & OBSTRUCTION FORM	
STATION ID: 282	
Set by: JTM	Date: 3/3/15
Monument Description: SET ANCHOR SCREW W/WASHER STAMPED CCSF CONTROL	
Station Description: SET IN 6"LY CONC WALK OF EMBARCADERO 110' S'LY OF & TOWNSEND. 7' ON LINE W/S'LY FACE OF PIER 40 BLDG. 16.5' E'LY OF E'LY CF OF EMBARCADERO. 13'S SE'LY FROM CC IRR PB. 38' N'LY OF	
Recovered by:	Date:
A B/W INFORMATION POST.	
Latitude (dd-mm-ss.s) = 37-46-53.25	
Longitude (ddd-mm-ss.s) = 122-23-16.94	
True North = Magnetic North (compass reading) + 14°	
Public: <input checked="" type="checkbox"/> / N   Parking Adjacent: <input checked="" type="checkbox"/> N   Pack Dist.:	
Other Information: PARK IN S BEACH HARBOR VISITOR PARKING	

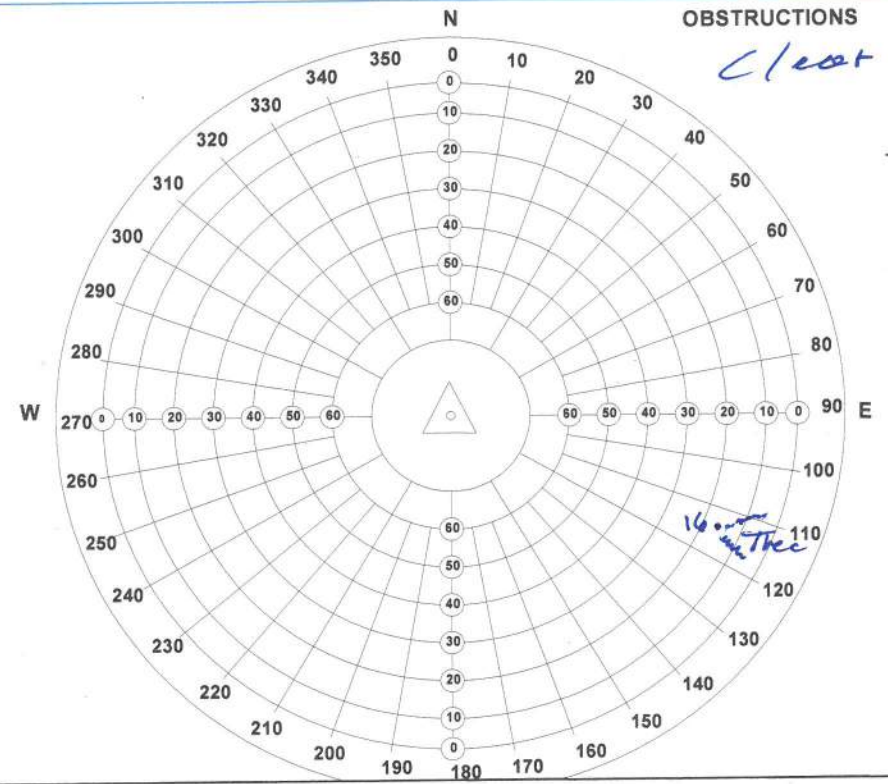
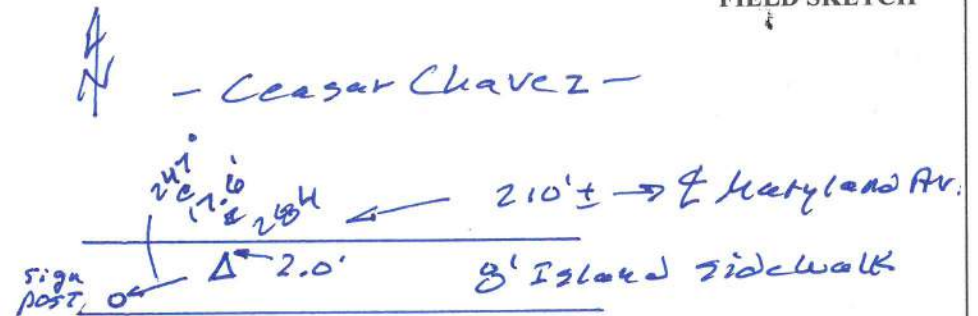




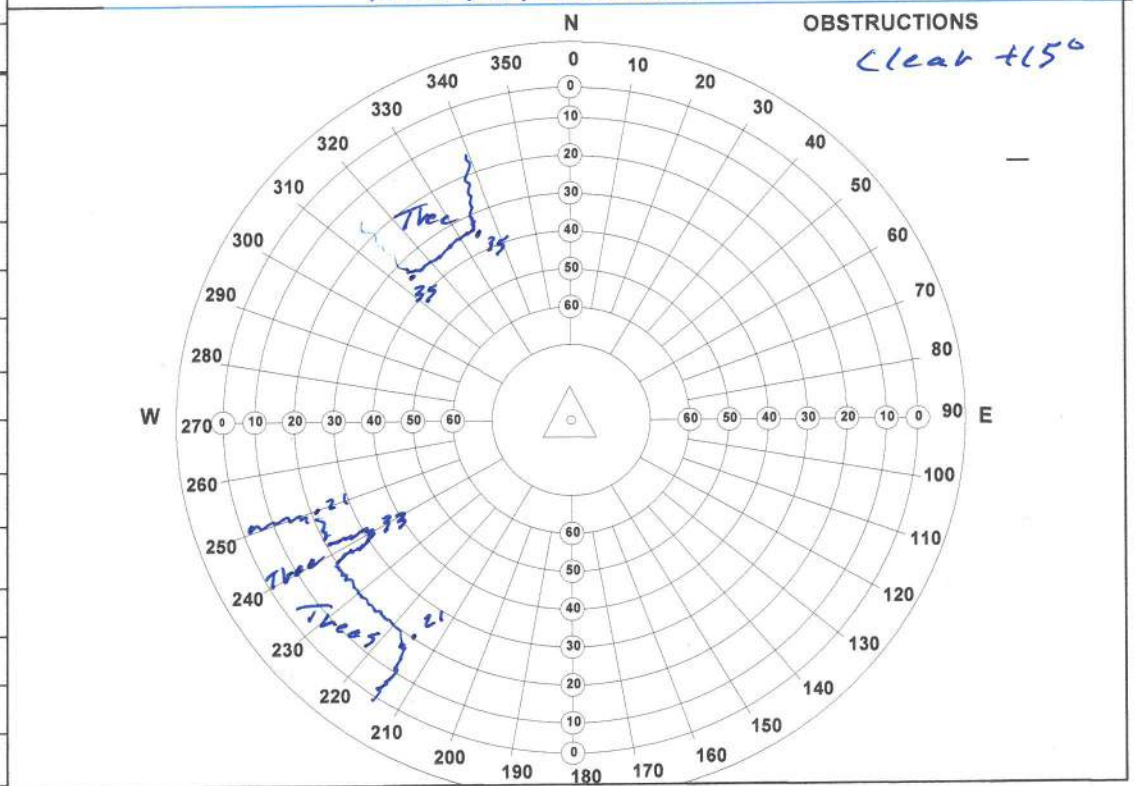
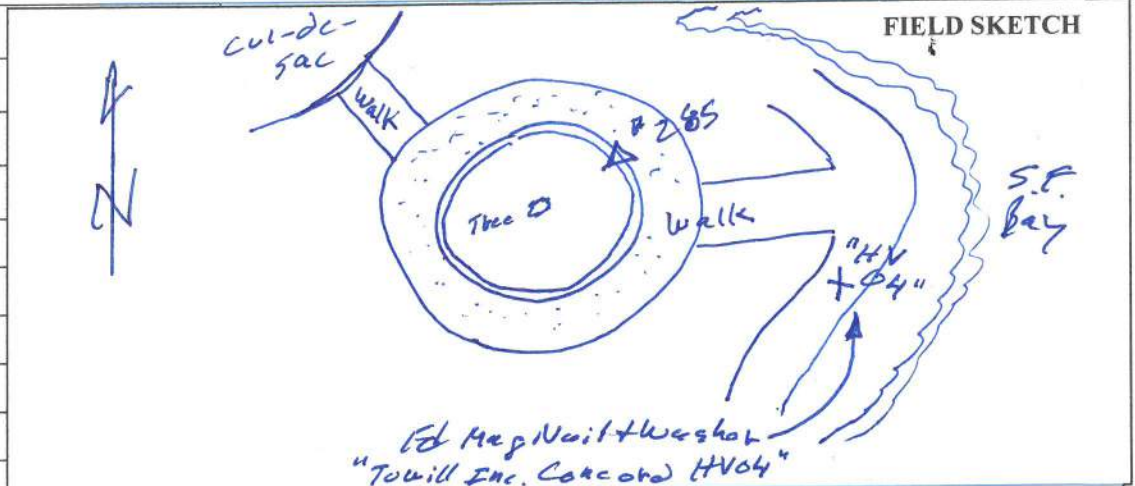


CCSF STATION DESCRIPTION & OBSTRUCTION FORM	
STATION ID:	284
Set by:	M. Mcbee
Date:	3/3/15
Monument Description:	1/4" x 2" Screw Pin
Station Description:	SET MON. 2.0' S of S face of curb of Cesar Chavez, 66'± S of E, 210'± W of Maryland Av.
Recovered by:	Date:
Latitude (dd-mm-ss.s) =	
Longitude (ddd-mm-ss.s) =	
True North = Magnetic North (compass reading) + 14°	
Public: <input checked="" type="checkbox"/> / N   Parking Adjacent: <input checked="" type="checkbox"/> / N   Pack Dist.: —	
Other Information:	

FIELD SKETCH

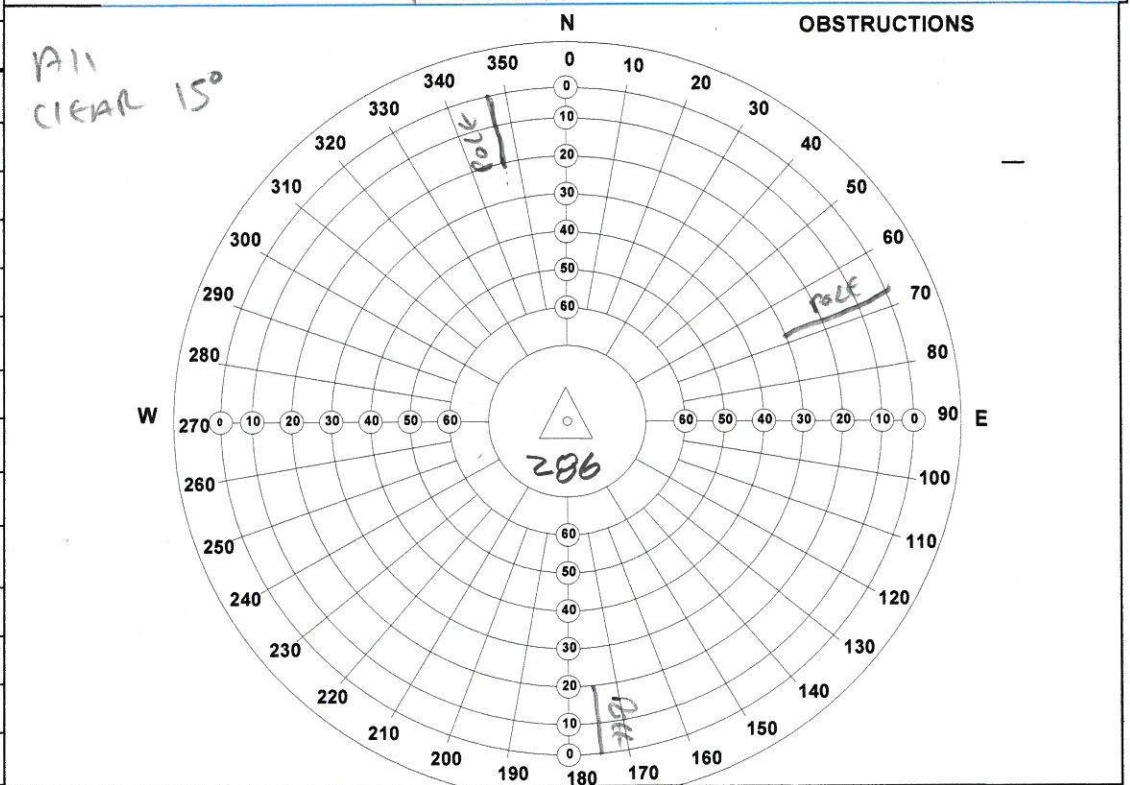
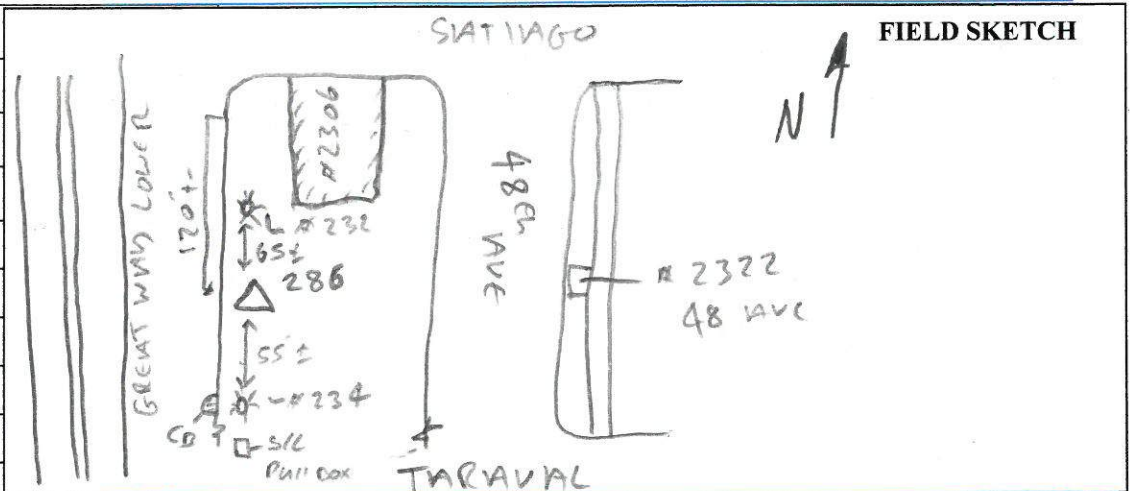


CCSF STATION DESCRIPTION & OBSTRUCTION FORM	
STATION ID:	285 = HUNTER WEST 2
Set by:	C S R C
Date:	2008
Monument Description:	3 1/2" ALUM CAP SET in epoxy in CONC. STAMPED "CALIFORNIA SPATIAL REFER - FIVE CENTER - HUNTER WEST 2 - 2008"
Station Description:	Found MON. in top 1'x1' circular CONC. planter, 60'± W of shoreline, 40'± SE of cul-de-sac of India Basin Shoreline Park
Recovered by:	M. McGee
Date:	3/3/15
As described, good condition, POOR GPS SITE	
Latitude (dd-mm-ss.s) =	
Longitude (ddd-mm-ss.s) =	
True North = Magnetic North (compass reading) + 14°	
Public: <input checked="" type="checkbox"/> N   Parking Adjacent: <input checked="" type="checkbox"/> N   Pack Dist.: 40'	
Other Information:	





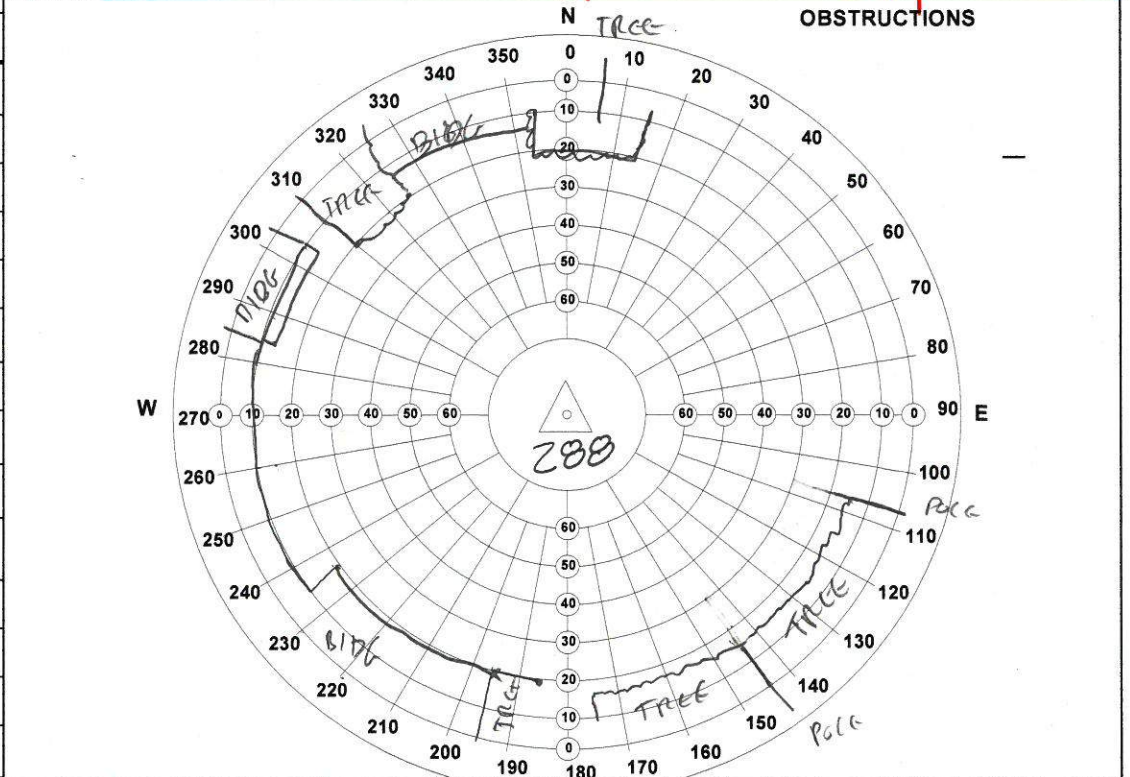
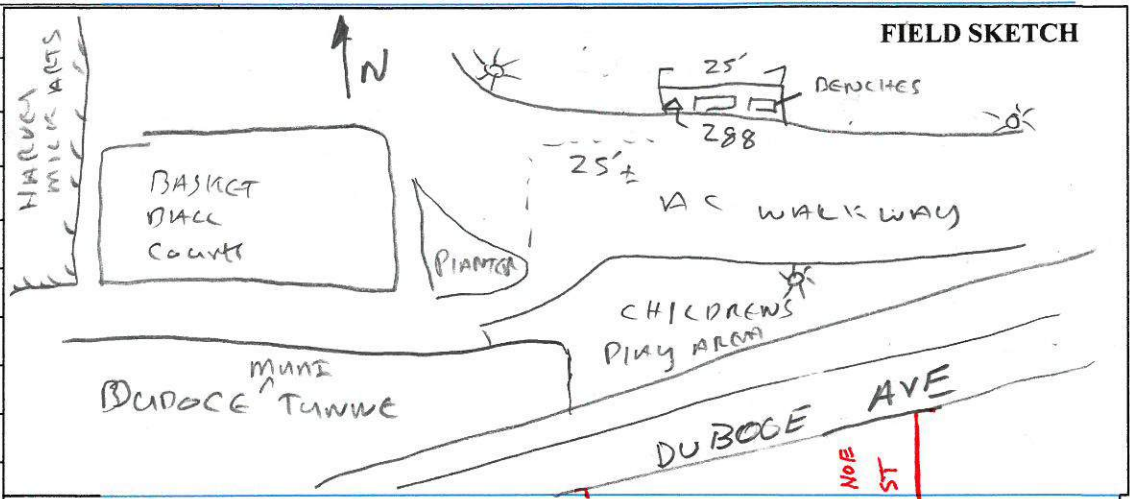
CCSF STATION DESCRIPTION & OBSTRUCTION FORM	
STATION ID:	286
Set by:	PVC
Date:	0304-15
Monument Description:	ANCHOR SCREW & WASHER
STAMPED "CCSF CONTROL"	
Station Description:	125' S' 54" from S' 1/4 CURB return at SANTIAGO & GARET HWY. APPROX MATCH E WITH ADDRESS 2322 48th AVE.
Recovered by:	Date:
Latitude (dd-mm-ss.s) =	
Longitude (ddd-mm-ss.s) =	
True North = Magnetic North (compass reading) + 14°	
Public: Y / N   Parking Adjacent: Y / N   Pack Dist.:	
Other Information:	







CCSF STATION DESCRIPTION & OBSTRUCTION FORM	
STATION ID: 288	REV 6/11/15 PJA
Set by: PNC	Date: 03-03-15
Monument Description: SET ANCHOR SCREW / WASHOR "CCSF MONUMENT"	
Station Description: S'LY CORNER of CONCRETE PAD WITH 2 WOODEN BENCHES. N'LY of DUBOCE MOUNT TUNNEL NORTH of CHILDRENS PLAY AREA W'LY 3' of <del>S'LY</del> BENCH	
* SEC KM2 *	
Recovered by:	Date:
IN PARK N'LY OF DUBOCE, BTWN SCOTT ST & STEINER ST @ NOE ST.	
Latitude (dd-mm-ss.s) =	
Longitude (ddd-mm-ss.s) =	
True North = Magnetic North (compass reading) + 14°	
Public: Y / N   Parking Adjacent: Y / N   Pack Dist.:	
Other Information:	



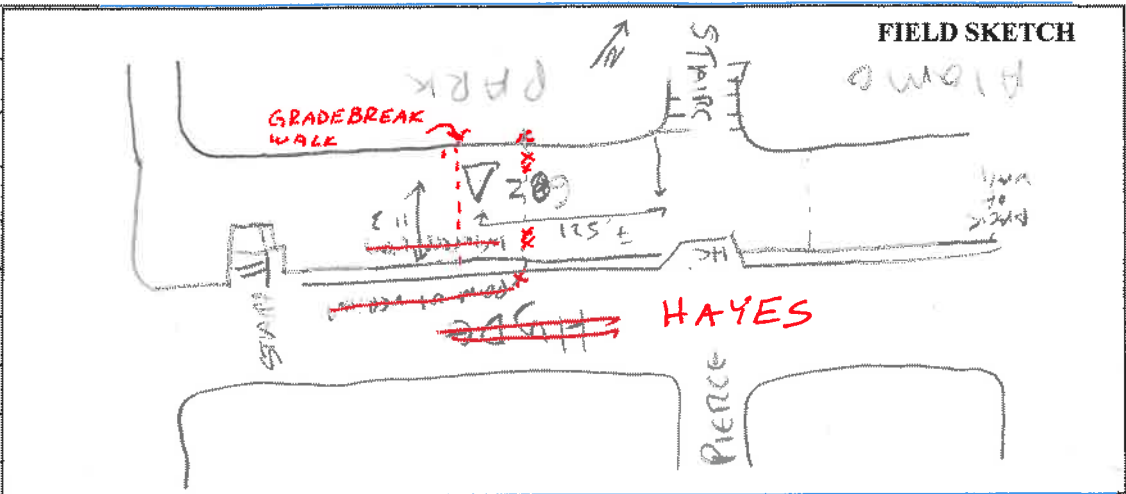
**CCSF STATION DESCRIPTION & OBSTRUCTION FORM**

STATION ID: 289 REV 6/11/15 JPM

Set by: PNC Date: 03-03-15

Monument Description: ANCHOR SCREW / W/ WOOD  
MONUMENT WASHER

Station Description: APPROX 125' ~~SW~~ <sup>WLY</sup> ON WLY  
SIDE WALK AT HIGH RAMP  $\phi$  of PIERCE ST  
11.3' from WLY END of WALK WITH  
Safety barrier atop



Recovered by: \_\_\_\_\_ Date: \_\_\_\_\_

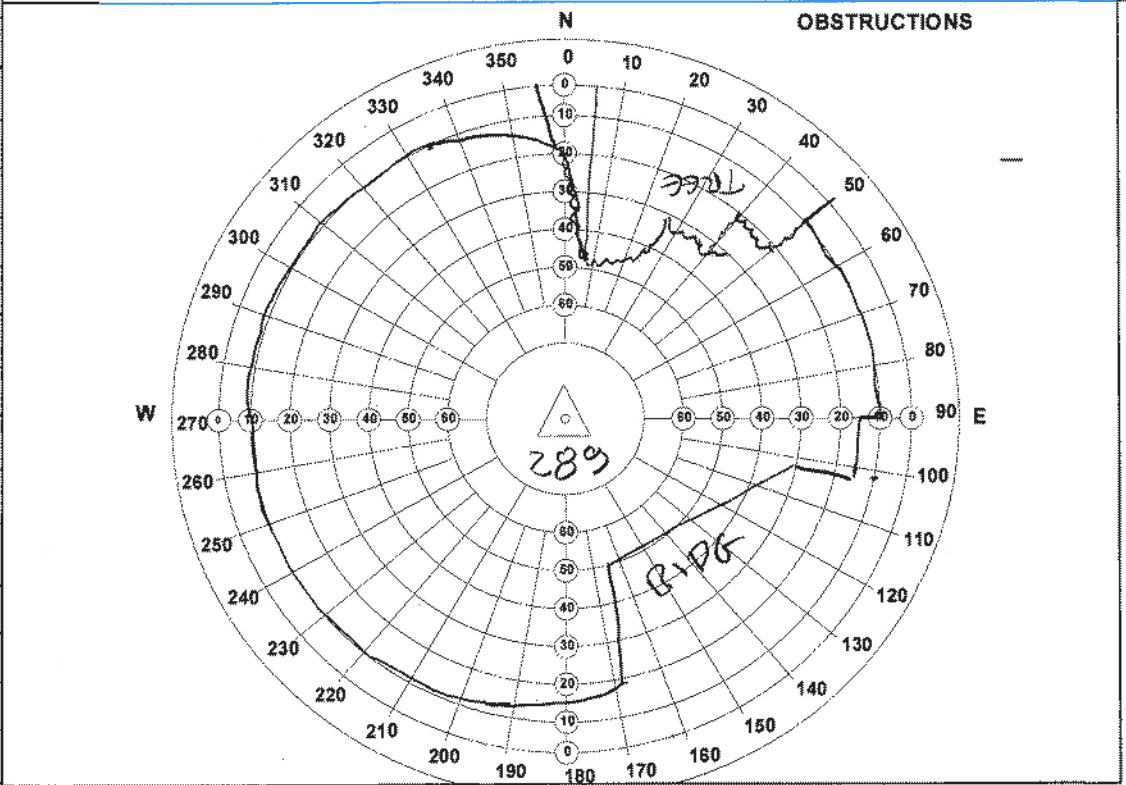
Latitude (dd-mm-ss.s) = \_\_\_\_\_

Longitude (ddd-mm-ss.s) = \_\_\_\_\_

True North = Magnetic North (compass reading) + 14°

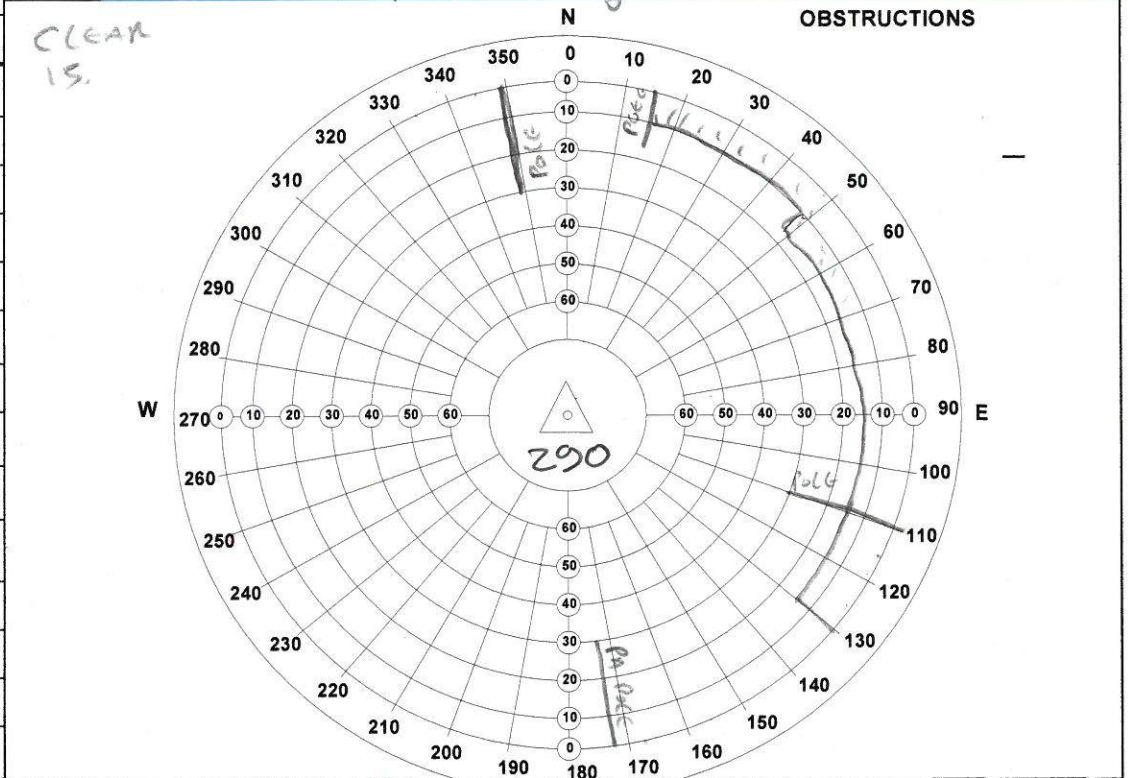
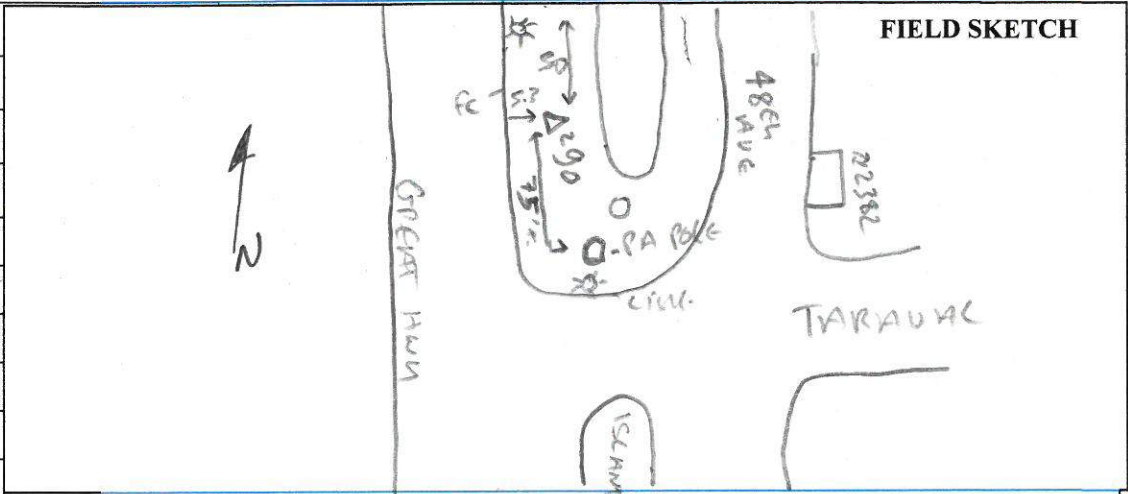
Public: Y / N | Parking Adjacent: Y / N | Pack Dist.: \_\_\_\_\_

Other Information: \_\_\_\_\_

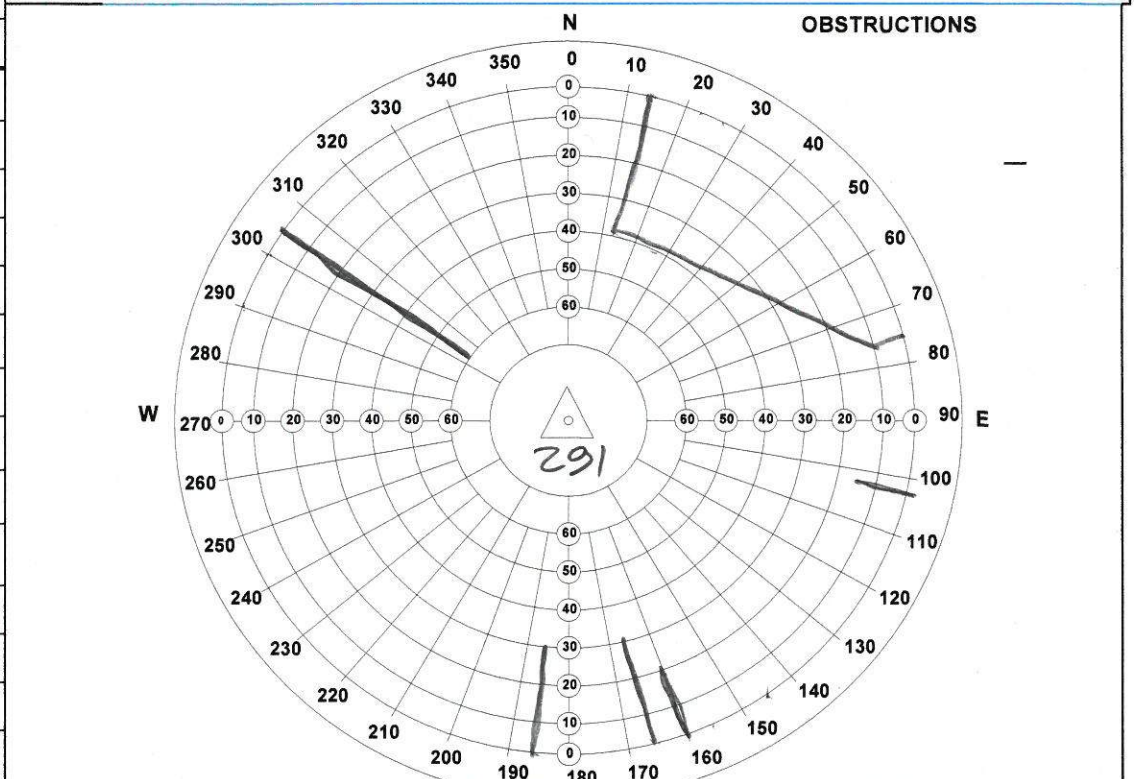
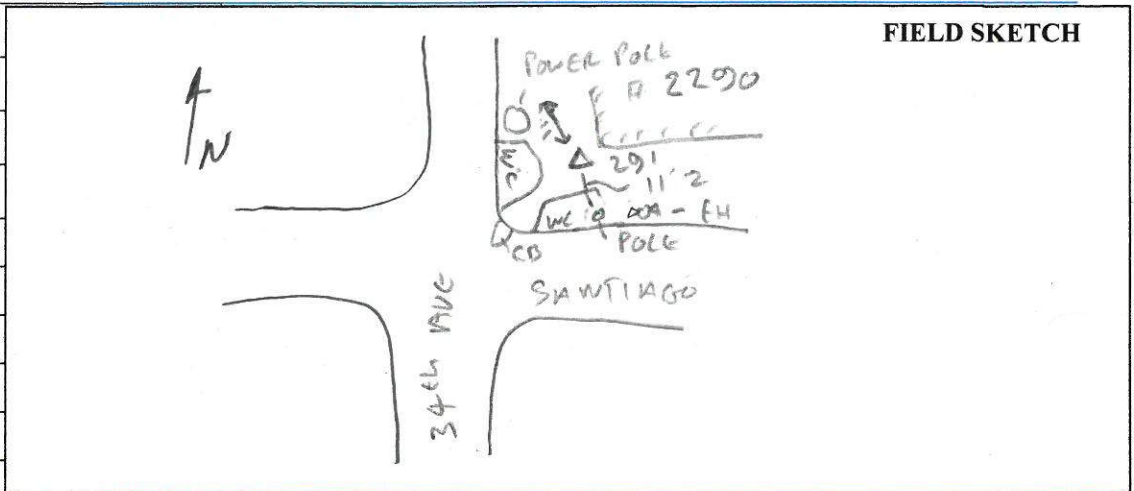




CCSF STATION DESCRIPTION & OBSTRUCTION FORM	
STATION ID:	290
Set by:	PNC
Date:	03/04/15
Monument Description:	ANCHOR SCREW WITH " CCSF CONTROL WASHER
Station Description:	N/ly 75'+ from PA Pole located @ the N/ly Island dividing 48 <sup>th</sup> Ave & Great Hwy. G with address 2382 48 <sup>th</sup> Ave. 5.3' from E/ly curb face at Great Hwy.
Recovered by:	Date:
Latitude (dd-mm-ss.s) =	
Longitude (ddd-mm-ss.s) =	
True North = Magnetic North (compass reading) + 14°	
Public: Y / N   Parking Adjacent: Y / N   Pack Dist.:	
Other Information:	



CCSF STATION DESCRIPTION & OBSTRUCTION FORM	
STATION ID:	291
Set by:	PNC
Date:	03/04/15
Monument Description:	ANCHOR SCREW WITH WASHER STAMPED "CCSF CONTROL"
Station Description:	SET ON NORTH EASTLY CORNER OF SANTIAGO A 34 SE 11' SOUTH EASTLY OF POWER POLE. 10.7' FROM APEX CURB ADJACENT TO 2290 BLDG CORNER.
Recovered by:	Date:
Latitude (dd-mm-ss.s) =	
Longitude (ddd-mm-ss.s) =	
True North = Magnetic North (compass reading) + 14°	
Public: Y / N   Parking Adjacent: Y / N   Pack Dist.:	
Other Information:	







**CCSF STATION DESCRIPTION & OBSTRUCTION FORM**

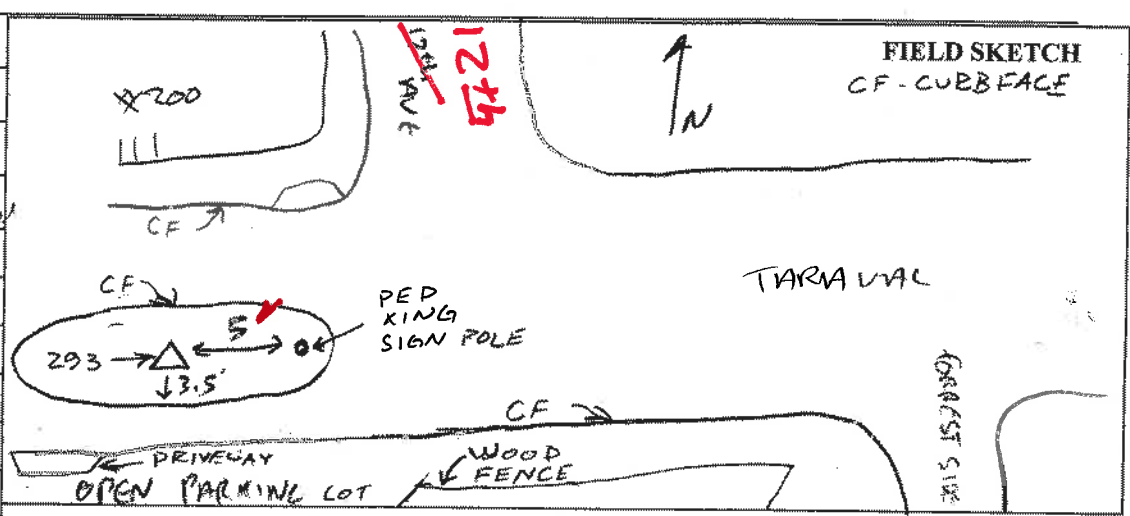
STATION ID: 293

Set by: PNC Date: 03/04/15

Monument Description: ANCHOR SCREW W/SHOULDER 'CONC'

"ccsf control" SET

Station Description: FOUND ON CENTER AT W/EN  
CONC ISLAND E 1/4" AT INTERSECTION 12TH AVE  
W/EN 5' FROM SIGN POLE  
3.5' W/EN FROM S/EN CURBFACE



Recovered by: \_\_\_\_\_ Date: \_\_\_\_\_

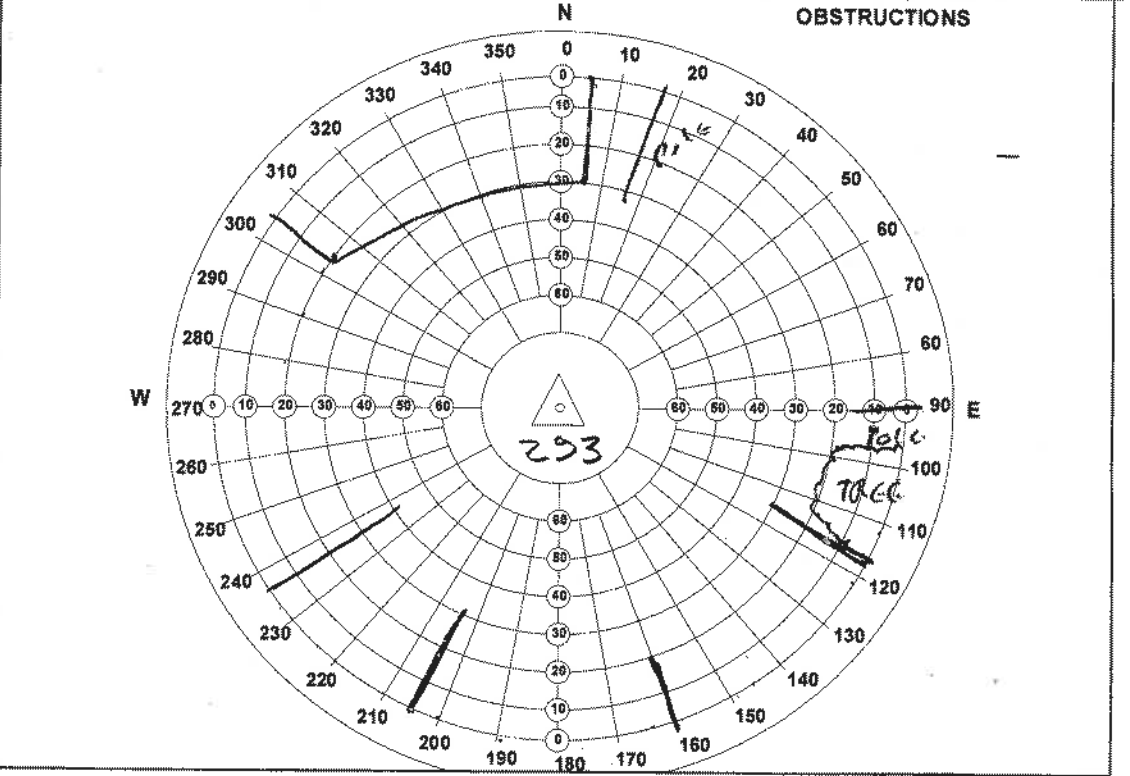
Latitude (dd-mm-ss.s) = \_\_\_\_\_

Longitude (ddd-mm-ss.s) = \_\_\_\_\_

True North = Magnetic North (compass reading) + 14°

Public:  / N | Parking Adjacent:  / N | Pack Dist.: \_\_\_\_\_

Other Information: \_\_\_\_\_



**CCSF STATION DESCRIPTION & OBSTRUCTION FORM**

STATION ID: 294

Set by: JTM

Date: 4/1/15

Monument Description: SET 1/2" X 2" ANCHOR  
SCREW & WASHER STAMPED "CCSF CONTROL"

Station Description: IN CONCRETE ISLAND  
IN  $\frac{1}{4}$  OF 19<sup>TH</sup> AVE, ~~W~~ OF  
IRVING ST. @ 1/2  $\Delta$  @ NOSE,  
0.7' RADIAL (N'LY) OF CF.  
22.5' SSE'LY OF  $\frac{1}{4}$  CONCRETE  
LIGHT POLE

Recovered by:

Date:

Latitude (dd-mm-ss.s) =

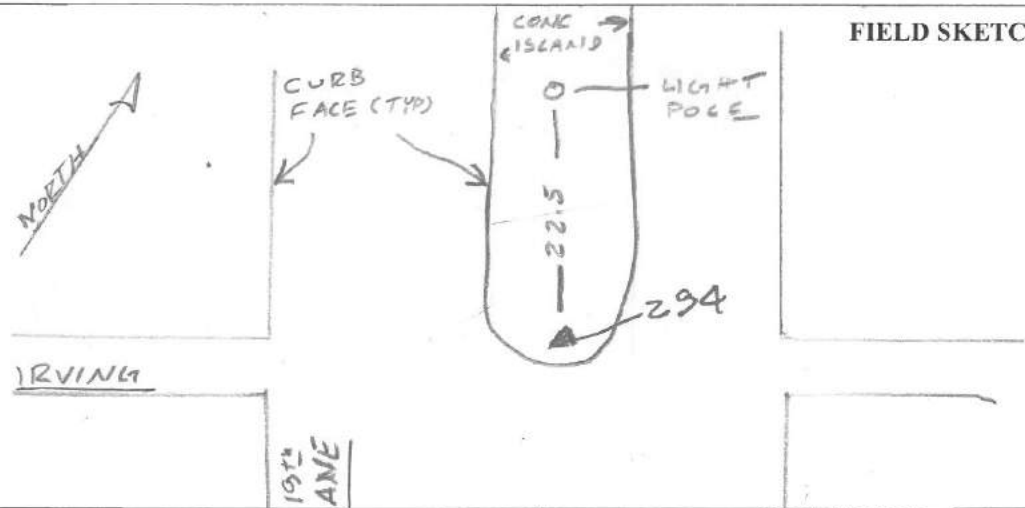
Longitude (ddd-mm-ss.s) =

True North = Magnetic North (compass reading) + 14°

Public: Y / N | Parking Adjacent: Y / N | Pack Dist.:

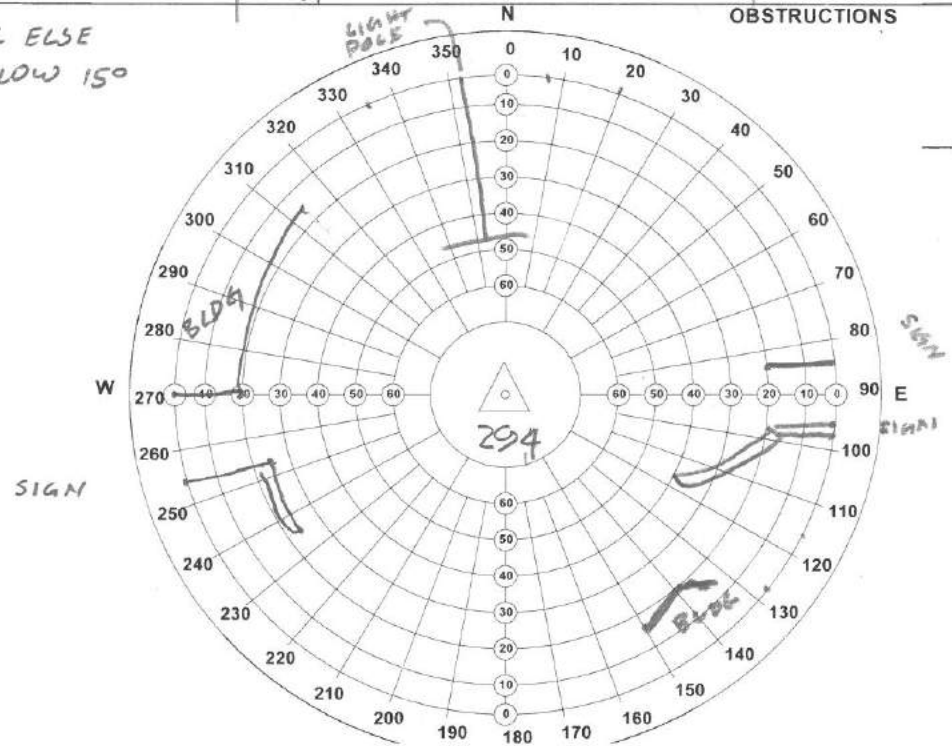
Other Information: \*LOS TO 295

**FIELD SKETCH**



ALL ELSE  
BELOW 150

**OBSTRUCTIONS**





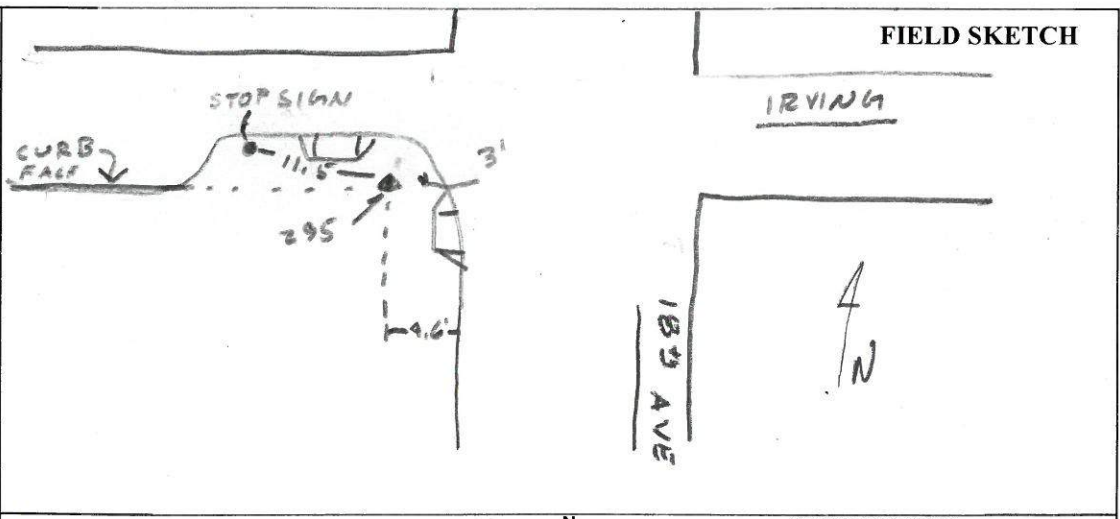
**CCSF STATION DESCRIPTION & OBSTRUCTION FORM**

STATION ID: 295 REV 6/11/15 MA

Set by: JTM Date: 4/1/15

Monument Description: SET 1/2" X 2" ANCHOR SCREW  
 + WASHER STAMPED "CCSF CONTROL"

Station Description: IN SW'LY RETURN  
 IRVING + 18<sup>TH</sup> AVE. BETWEEN 2 HCR.  
 ON LINE W/ ORIGINAL TANGENT  
~~W'LY~~ <sup>S'LY</sup> CURB FACE OF IRVING,  
 4.6' W'LY OF W'LY CF  
 OF 18<sup>TH</sup> AVE.



Recovered by: \_\_\_\_\_ Date: \_\_\_\_\_

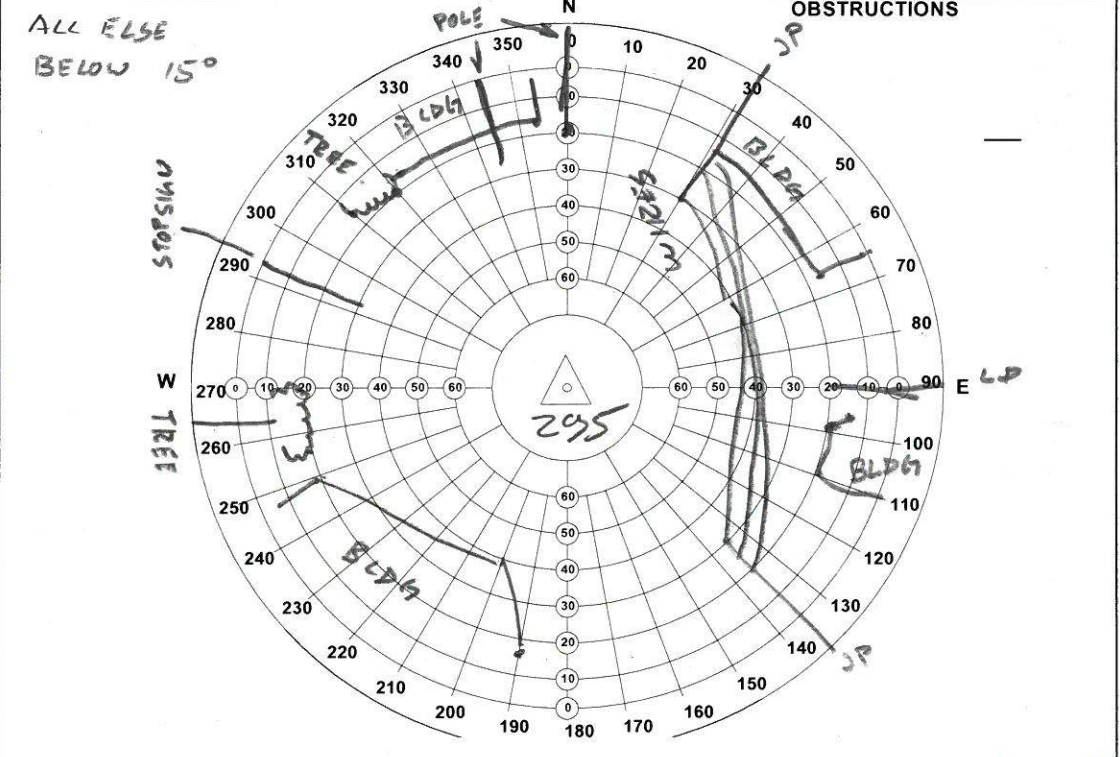
Latitude (dd-mm-ss.s) = \_\_\_\_\_

Longitude (ddd-mm-ss.s) = \_\_\_\_\_

True North = Magnetic North (compass reading) + 14°

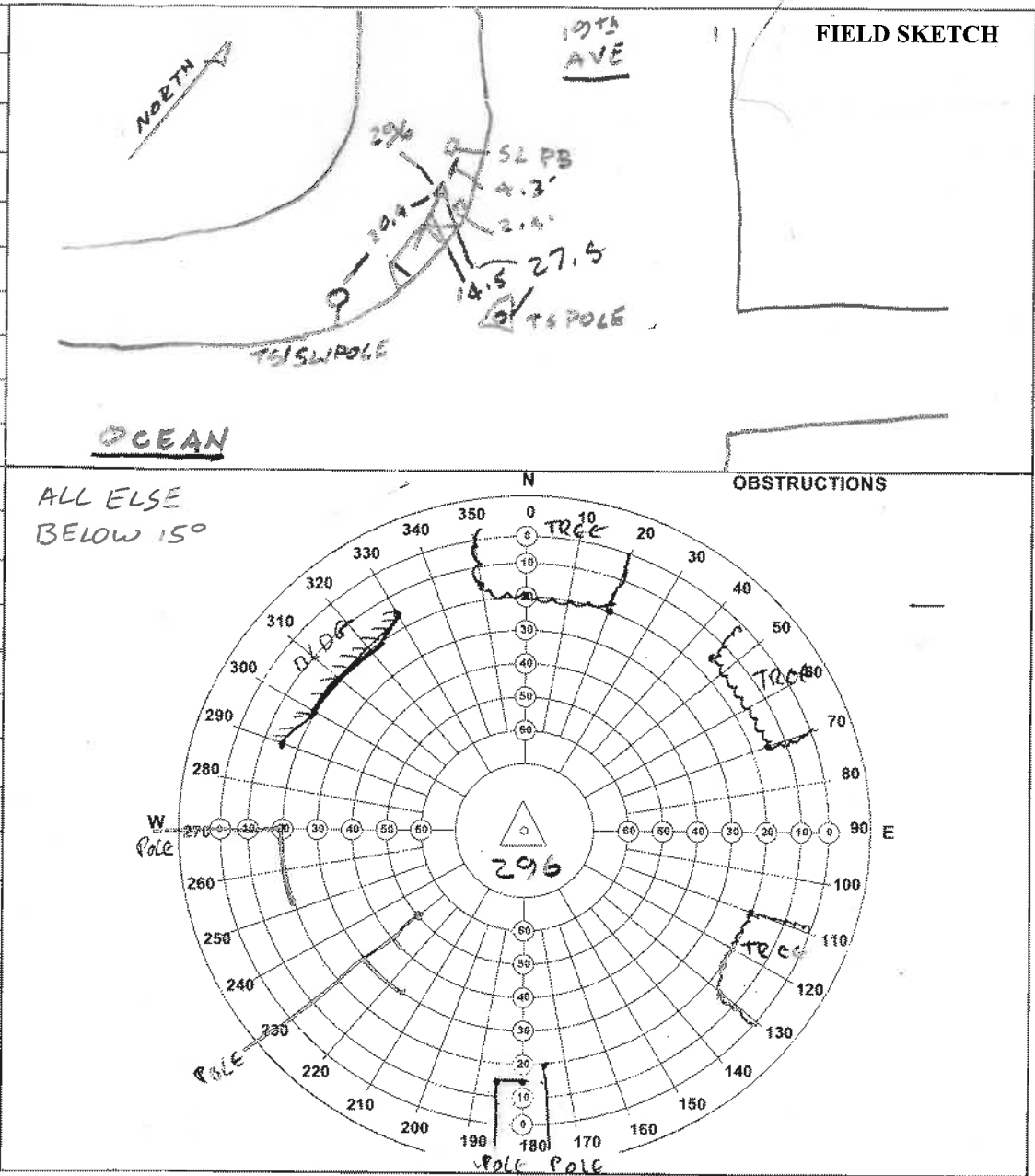
Public:  Y /  N | Parking Adjacent:  Y /  N | Pack Dist.: \_\_\_\_\_

Other Information: LOS TO 294

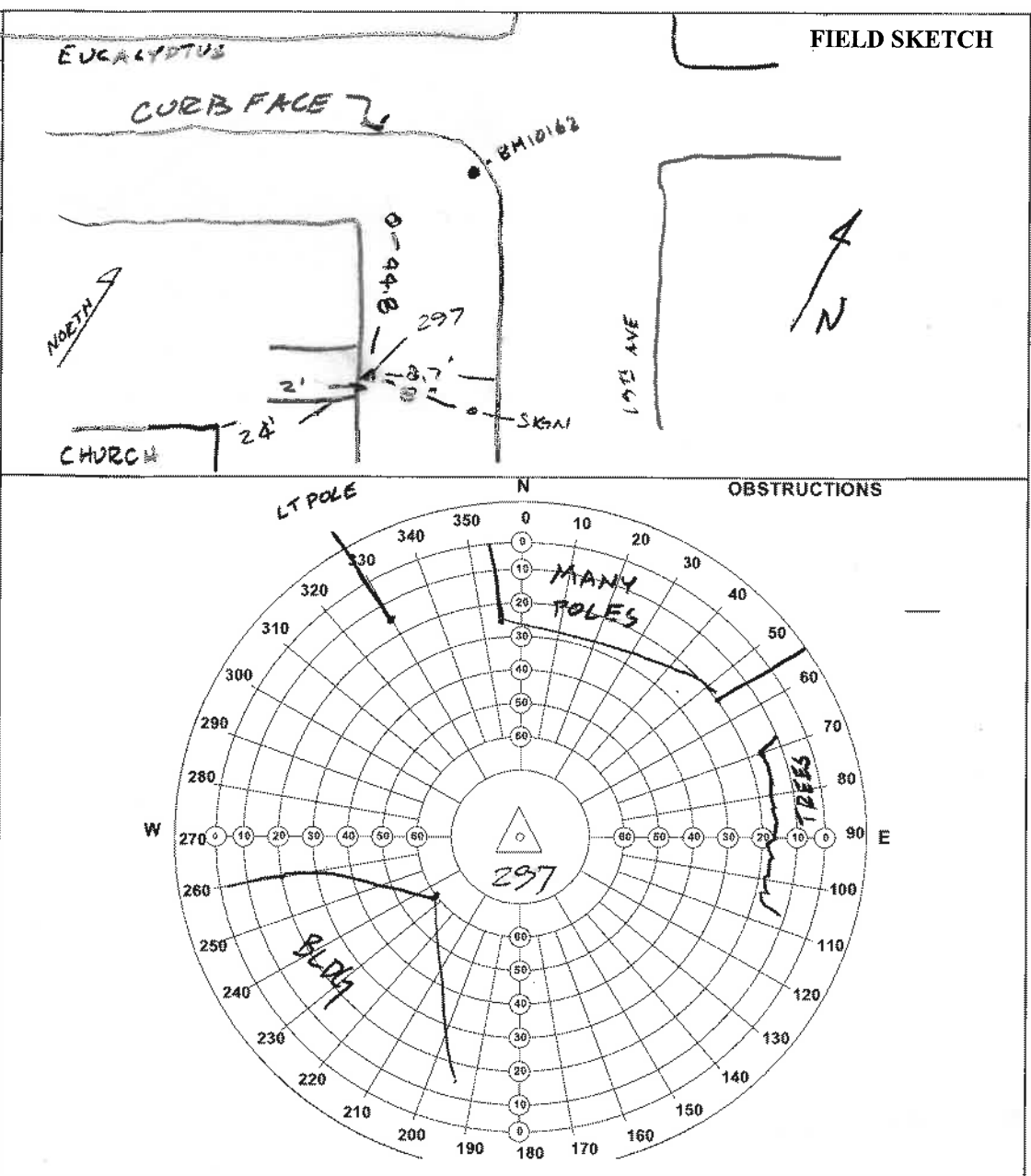




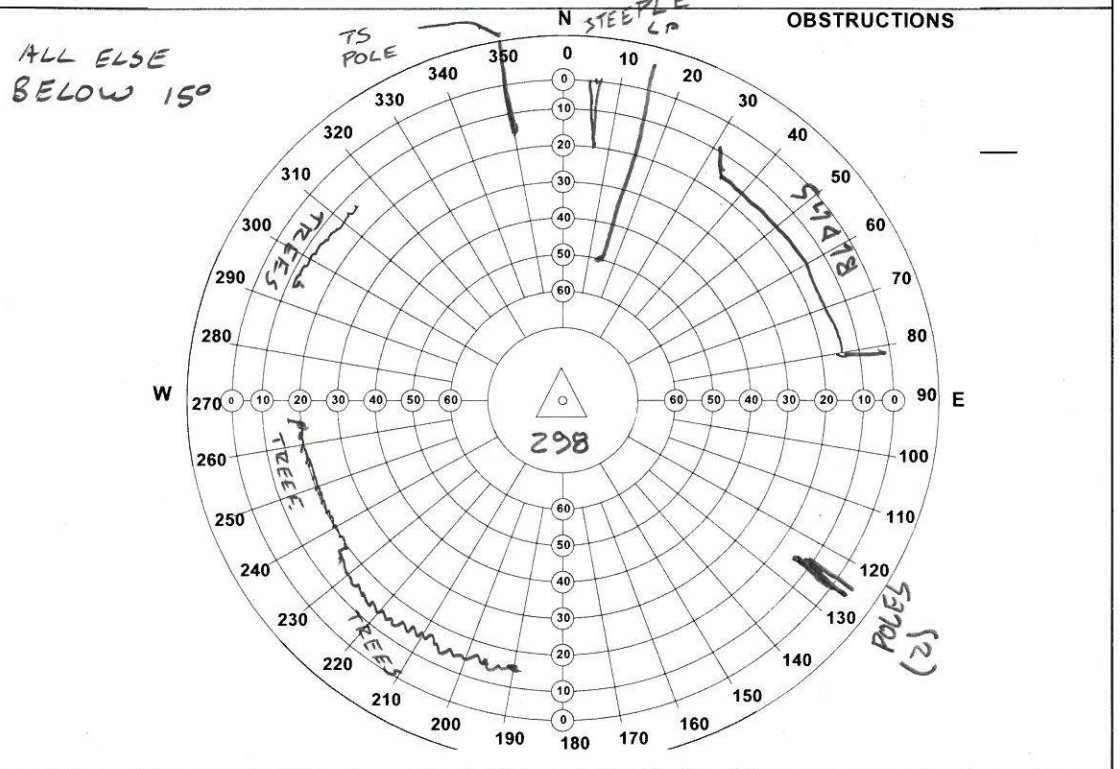
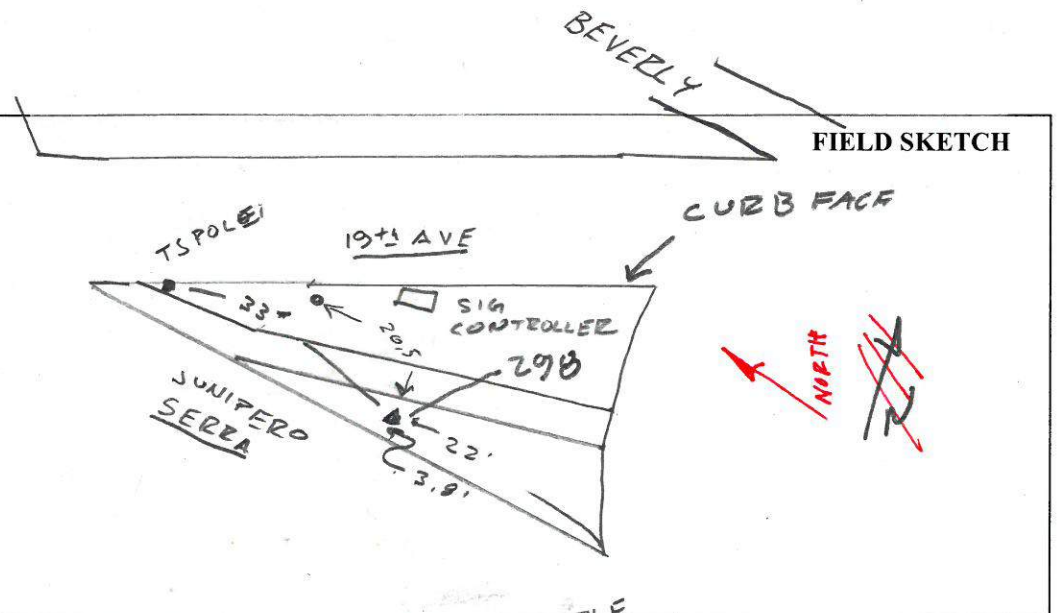
CCSF STATION DESCRIPTION & OBSTRUCTION FORM	
STATION ID: 296	
Set by: JTM/PAC	Date: 04/02/15
Monument Description: SET 1/4" X 2" ANCHOR SCREW	
W/WASHER STAMPED "CCSF CONTROL	
Station Description: IN CONC WALK @ NWLY	
RETURN 19 <sup>TH</sup> AVE/OCEAN. 14.5' NE'LY	
OF & HCB. 4.2' S'LY OF &	
ST LT PB. 2.4' RADIAL FROM	
CP. 20.4' N'LY OF &	
TS/COBBA LT POLE.	
11' SSE OF 1" BD.	
Recovered by:	Date:
Latitude (dd-mm-ss.s) =	
Longitude (ddd-mm-ss.s) =	
True North = Magnetic North (compass reading) + 14°	
Public <input checked="" type="checkbox"/> N   Parking Adjacent: <input checked="" type="checkbox"/> N   Pack Dist.:	
Other Information: LOS TO 297	



CCSF STATION DESCRIPTION & OBSTRUCTION FORM	
STATION ID: 297	
Set by: STM	Date: 04/01/15
Monument Description: SET 1/2" X 2" ANCHOR	
SCREW W/WASHER STAMPED "CCSF CONTROL"	
Station Description: IN CONC WALK S'LY OF	
SW'LY COR 19 <sup>TH</sup> AVE/EUCALYPTUS,	
44.8' S'LY OF GAS VALVE IN RETURN	
8.7' W'LY OF W'LY CF OF 19 <sup>TH</sup> AVE.	
2.0' N'LY OF S'LY EDGE OF CONC	
WALK TO CHURCH.	
24' NE'LY OF NE CORNER OF	
CHURCH BLDG.	
Recovered by:	Date:
Latitude (dd-mm-ss.s) =	
Longitude (ddd-mm-ss.s) =	
True North = Magnetic North (compass reading) + 14°	
Public: Y/N   Parking Adjacent: Y/N   Pack Dist.:	
Other Information: * LOS TO 296	



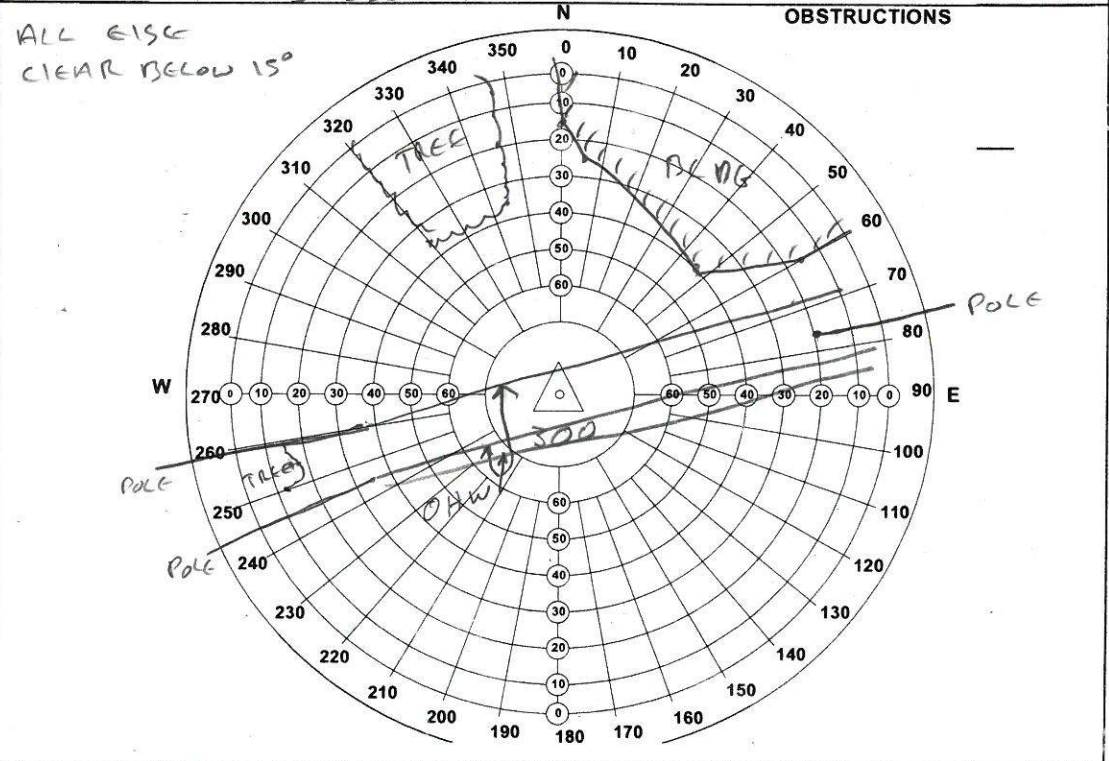
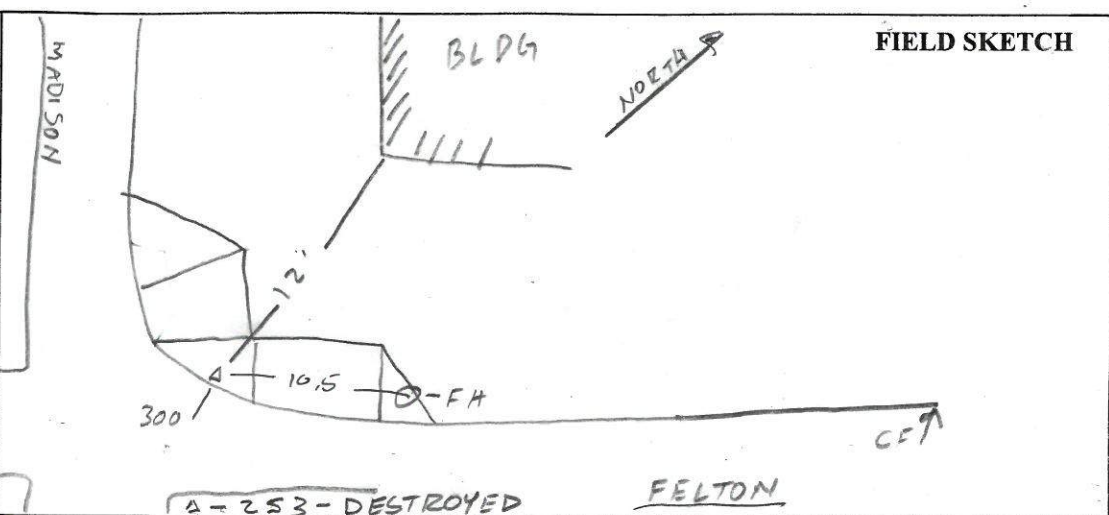
CCSF STATION DESCRIPTION & OBSTRUCTION FORM	
STATION ID: 298	REV 6/14/15 JTM
Set by: JTM	Date: 03/31/15
Monument Description: SET 1/4" X 2" ANCHOR SCREW W/WASHER STAMPED CCSF CONTROL	
Station Description: SET IN CONC TRIANGULAR ISLAND @ SE'LY COR 19 <sup>TH</sup> AVE/JUNIPERO SERRA, 22' N'LY OF S'LY COR OF ISLAND, 3.8' E'LY OF E'LY CF OF JUNIPERO SERRA 20:5' S'LY OF & COBRA LP.	
Recovered by:	Date:
Latitude (dd-mm-ss.s) =	
Longitude (ddd-mm-ss.s) =	
True North = Magnetic North (compass reading) + 14°	
Public: <input checked="" type="checkbox"/> N   Parking Adjacent: <input checked="" type="checkbox"/> N   Pack Dist.:	
Other Information: * LOS TO 299	





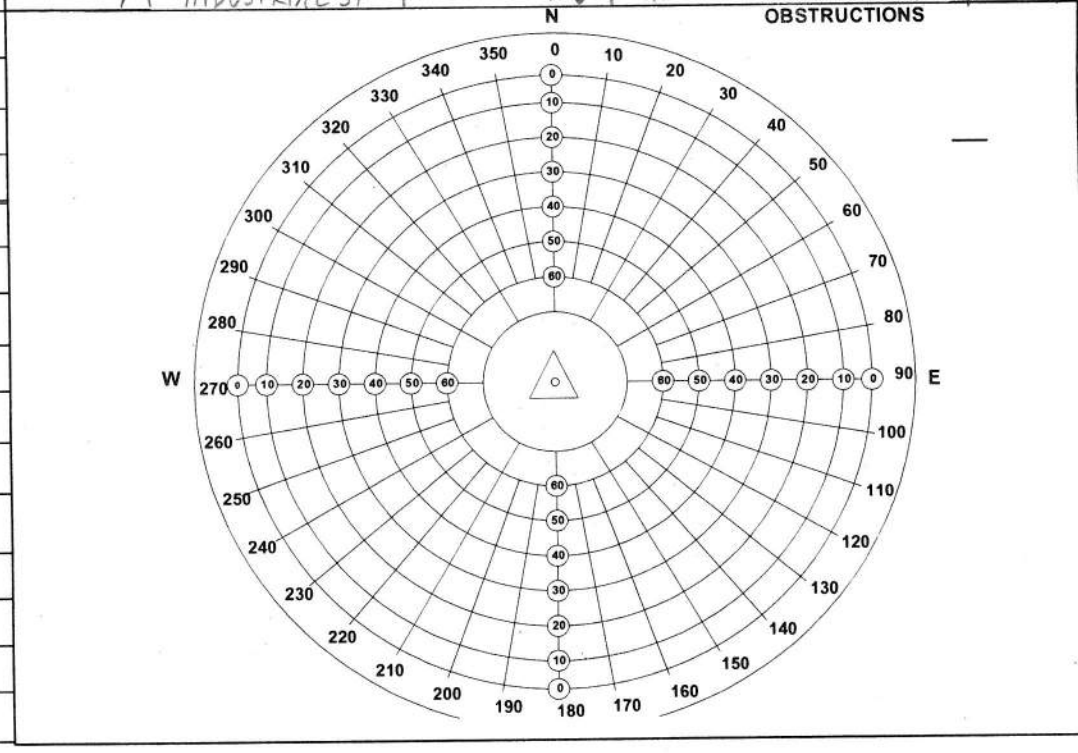
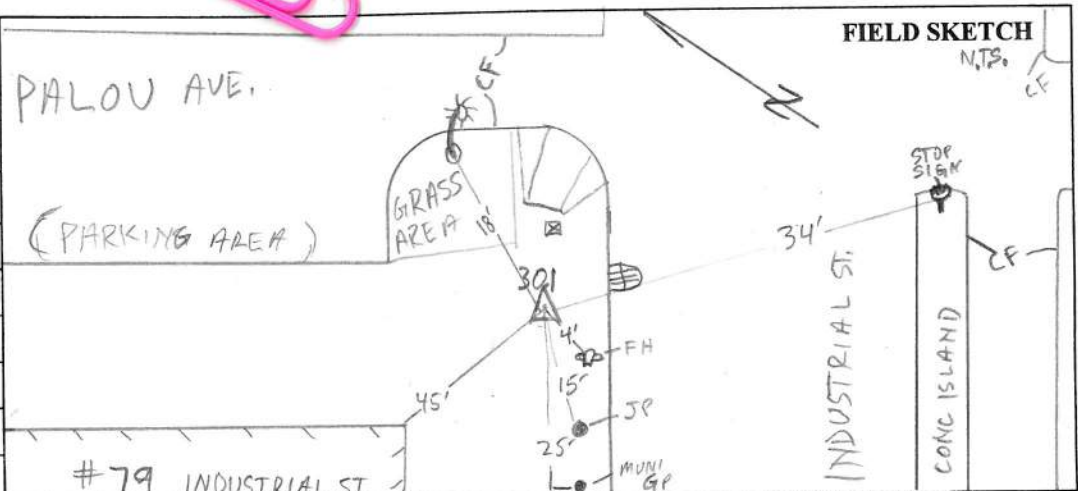


CCSF STATION DESCRIPTION & OBSTRUCTION FORM	
STATION ID: 300	KEY 6/12/15 974
Set by: JTM/PNC	Date: 5/12/15
Monument Description: SET 1/4" X 2" ANCHOR	
SCREW W/WASHER STAMPED "CCSF CONTROL"	
Station Description: SET @ NELY CORNER	
FELTON/MADISON @ 1/2 Δ DN TC.	
BTWN 2 HCR. 0.25' RADIAL FROM	
CF. 10.5' SW'LY OF FH.	
Recovered by:	Date:
Latitude (dd-mm-ss.s) =	
Longitude (ddd-mm-ss.s) =	
True North = Magnetic North (compass reading) + 14°	
Public: Y/N   Parking Adjacent: Y/N   Pack Dist.:	
Other Information: THIS REPLACES	
253 (DESTROYED)	
HAS LOS TO 254	





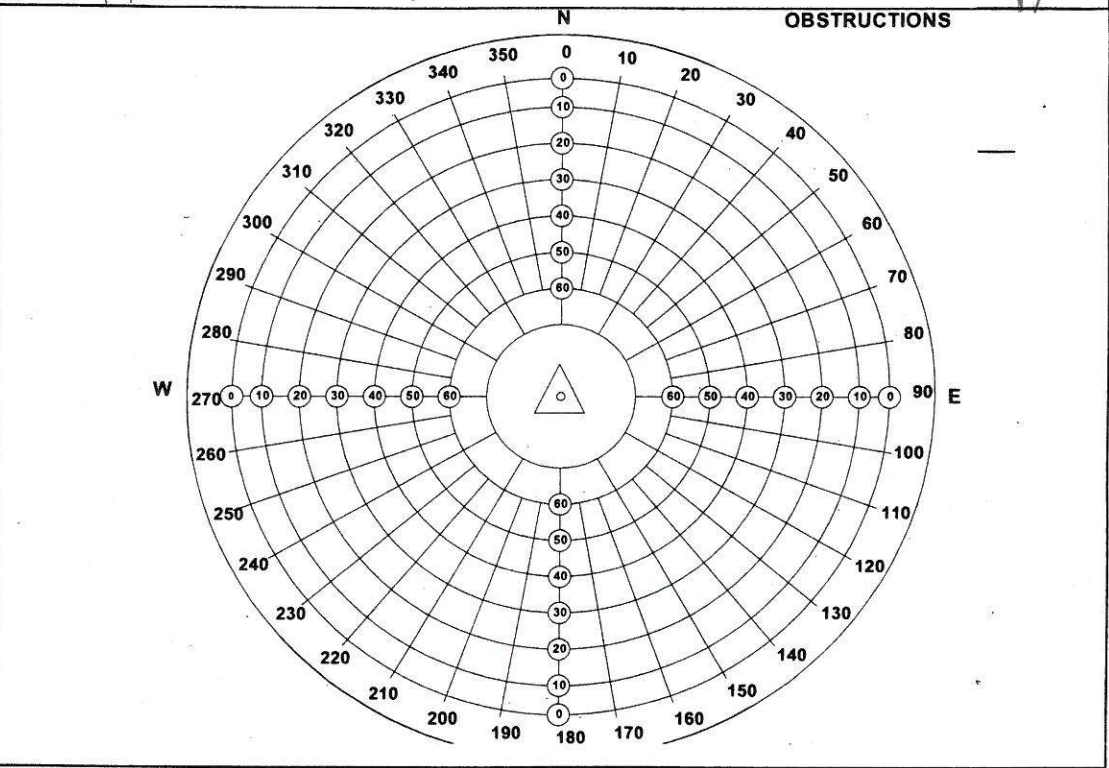
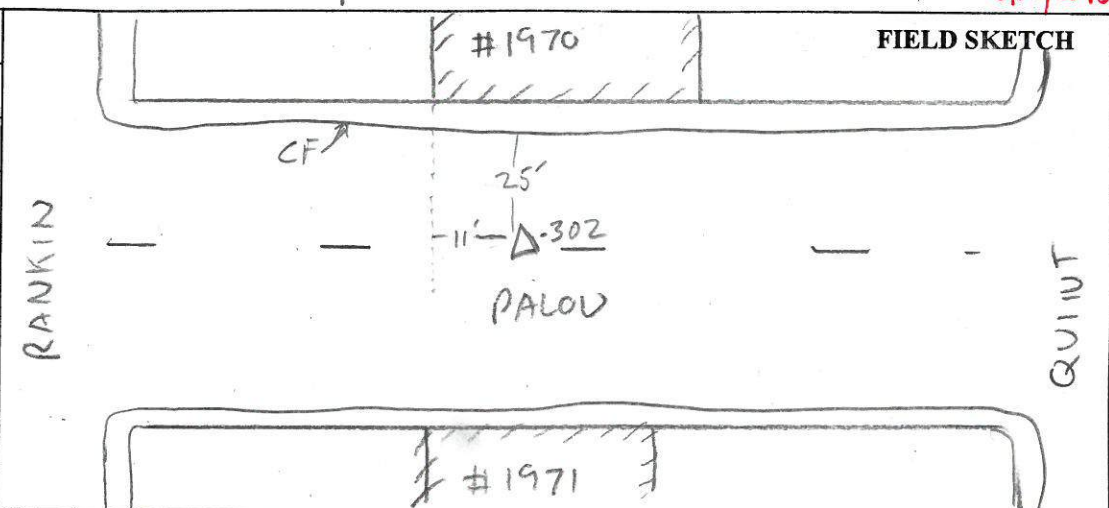
<b>CCSF STATION DESCRIPTION &amp; OBSTRUCTION FORM</b>	
<b>STATION ID:</b> 301	
<b>Set by:</b> JTM/PNC	<b>Date:</b> 06/13/2014
<b>Monument Description:</b> SET 1/4" X 2" ANCHOR	
<b>SCREW W/WASHER STAMPED "CCSF CONTROL 301"</b>	
<b>Station Description:</b> W/4x4" TAPE CROSS IN NW'LY CONCRETE WALK OF PALOU/INDUSTRIAL. 4' NE'LY OF CC FIRE HYDRANT IN WALK. 17' S'LY OF STREET LIGHT POLE. 25' NE'LY FROM MUNI GUY POLE/STREET LIGHT POLE ON INDUSTRIAL.	
<b>Recovered by:</b> JP	<b>Date:</b> 08/10/2015
<b>SKETCH BY:</b> AJC	<b>08/25/2015</b>
<b>Latitude (dd-mm-ss.s) =</b>	
<b>Longitude (ddd-mm-ss.s) =</b>	
<b>True North = Magnetic North (compass reading) + 14°</b>	
<b>Public: Y / N   Parking Adjacent: Y / N   Pack Dist.:</b>	
<b>Other Information:</b>	






REVISED  
AJC 08/19/2015

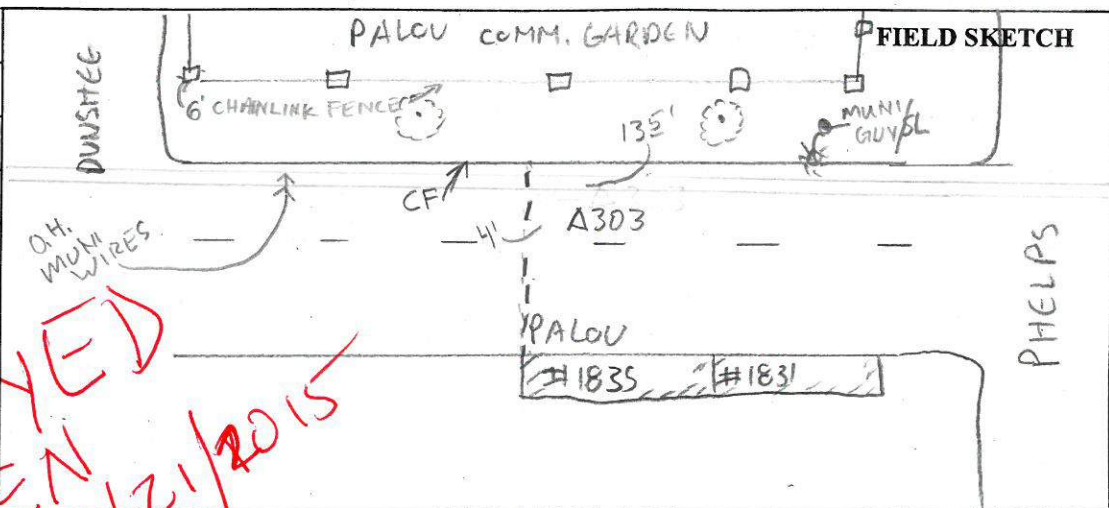
CCSF STATION DESCRIPTION & OBSTRUCTION FORM	
STATION ID: 302	
Set by: JTM/PNC	Date: 06/12/2014
Monument Description: SET MAG NAIL & WASHER	
STAMPED "CCSF CONTROL 302"	
Station Description: W/4'x4" TAPE CROSS IN AC ROADWAY OF WESTBOUND LANE OF PALOU, BETWEEN RANKIN & QUINT. 11' SE'LY OF NW'LY BUILDING FACE OF #1970 PALOU. 25' SW'LY OF NE'LY CF OF PALOU.	
Recovered by: JP	Date: 08/10/2015
Latitude (dd-mm-ss.s) =	
Longitude (ddd-mm-ss.s) =	
True North = Magnetic North (compass reading) + 14°	
Public: <input checked="" type="radio"/> Y / <input type="radio"/> N   Parking Adjacent: <input checked="" type="radio"/> Y / <input type="radio"/> N   Pack Dist.:	
Other Information:	



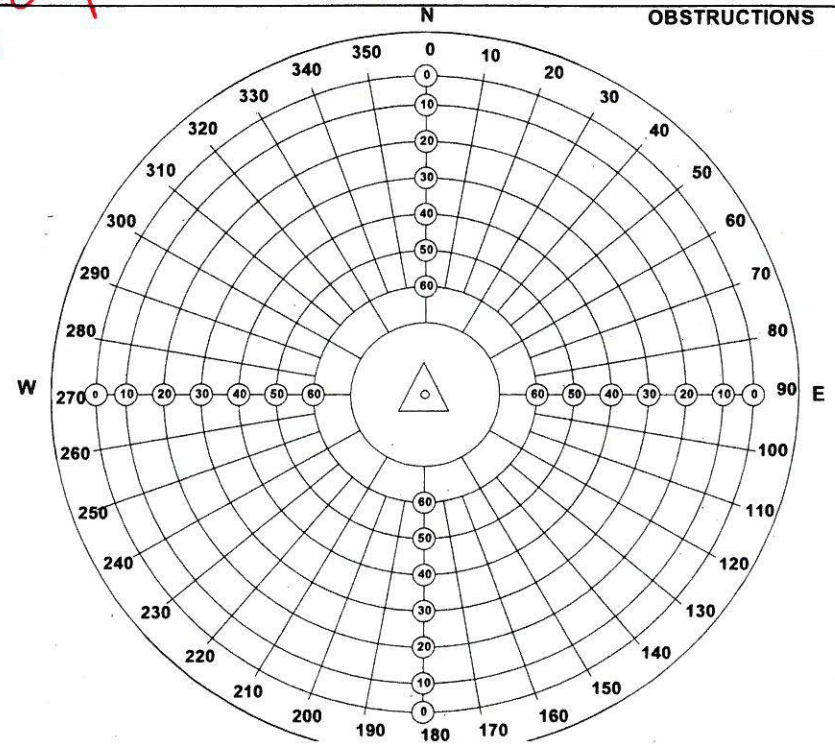
REVISED AJC 08/21/2015



<b>CCSF STATION DESCRIPTION &amp; OBSTRUCTION FORM</b>	
STATION ID: 303	
Set by: JTM/PNC	Date: 06/12/2014
Monument Description: SET MAIN NAIL & WASHER	
STAMPED "CCSF CONTROL 303"	
Station Description: W/4'x4" TAPE CROSS IN AC ROADWAY OF WESTBOUND LANE OF PALOU, BTWN PHELPS & DUNSHEE. 4'SE'LY OF NW'LY BUILDING FACE OF #1835 PALOU. 135' SW'LY OF NE'LY CF OF PALOU.	
Recovered by: JP	
Date: 08/10/2015	
Latitude (dd-mm-ss.s) =	
Longitude (ddd-mm-ss.s) =	
True North = Magnetic North (compass reading) + 14°	
Public: <input checked="" type="checkbox"/> / N   Parking Adjacent: <input checked="" type="checkbox"/> / N   Pack Dist.:	
Other Information:	



DESTROYED  
TAKEN  
PICS  
AJC  
08/21/2015





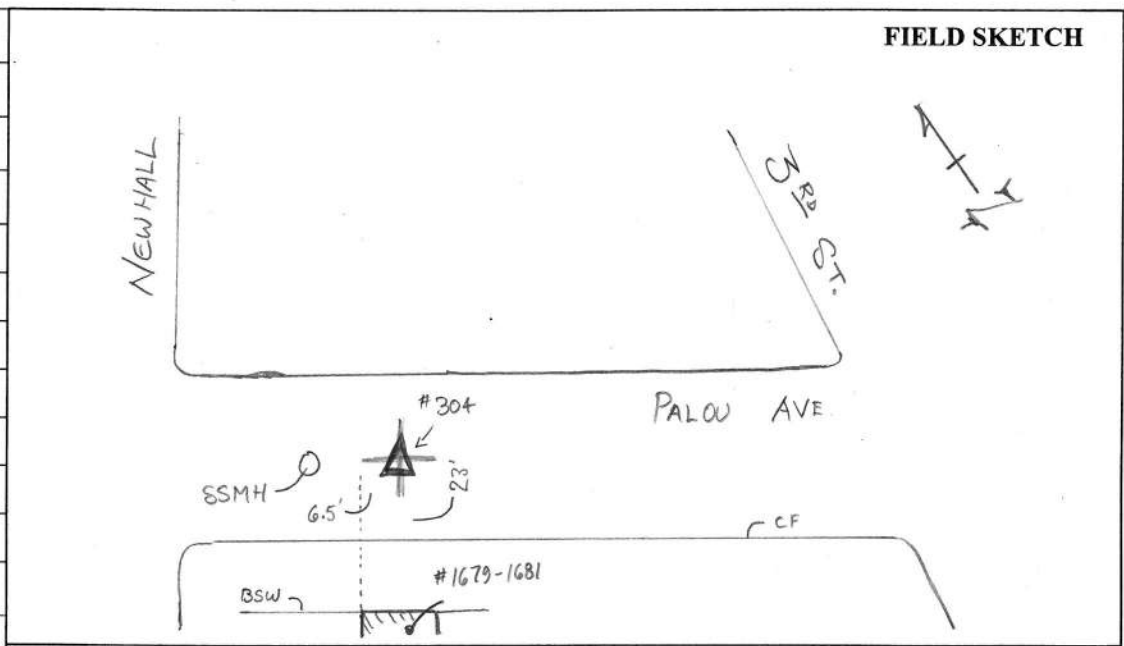
**CCSF STATION DESCRIPTION & OBSTRUCTION FORM**

**STATION ID:** 304

**Set by:** JTM / PNC      **Date:** 6/12/2014

**Monument Description:** SET MAG NAIL & WASHER  
 STAMPED "CCSF CONTROL 04"

**Station Description:** WITH 4'x4" TAPE CROSS IN E  
 AC ROADWAY PALOU AVE. IN EASTBOUND LANE.  
 IN BETWEEN 3<sup>RD</sup> ST. & NEWHALL.  
 6.5' SE'LY OF NW'LY BLDG FACE #1679-1681  
 PALOU:  
 23' NE'LY OF SW'LY CF PALOU.



**Recovered by:** JP      **Date:** 8/7/15

FOUND DESTROYED  
 8/07/15 J.P.

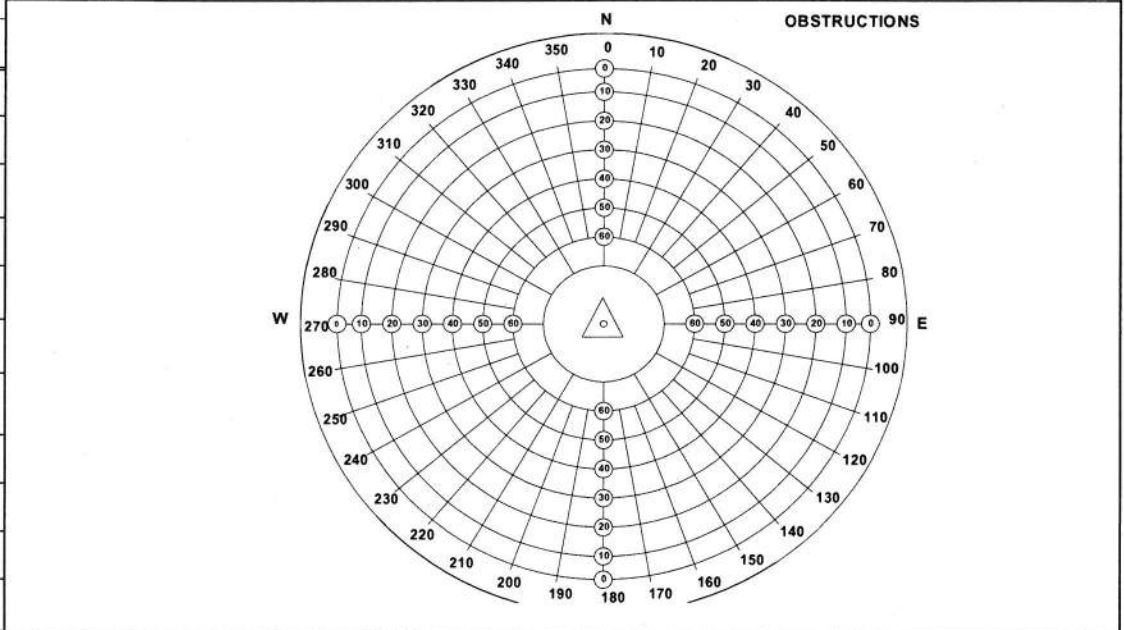
**Latitude (dd-mm-ss.s) =**

**Longitude (ddd-mm-ss.s) =**

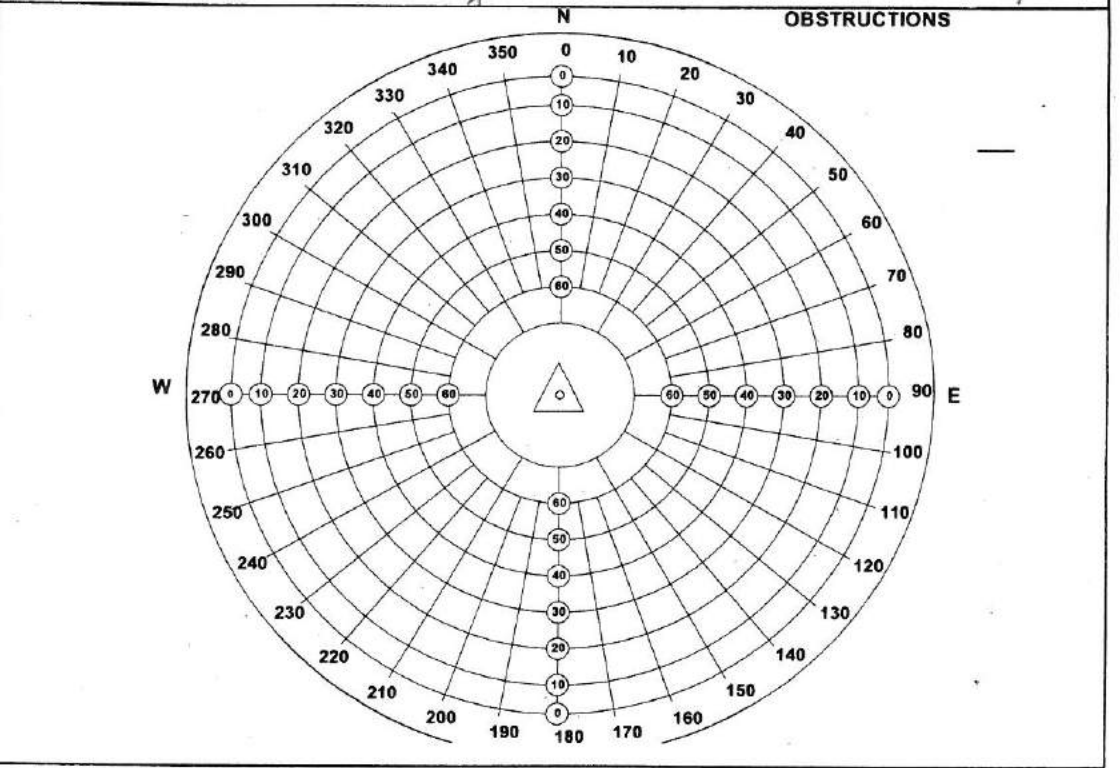
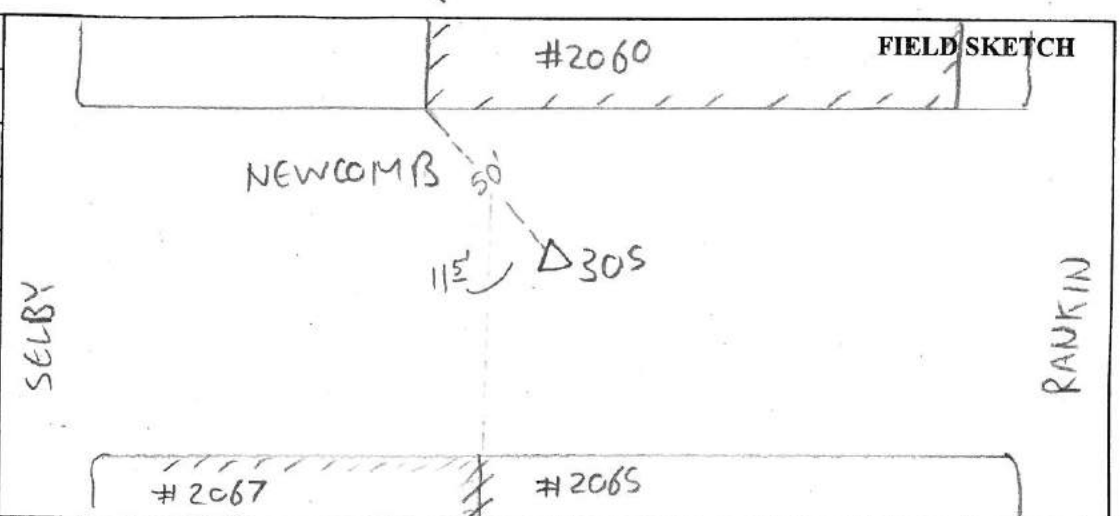
**True North = Magnetic North (compass reading) + 14°**

**Public:**  N | **Parking Adjacent:**  N | **Pack Dist.:** —

**Other Information:**



CCSF STATION DESCRIPTION & OBSTRUCTION FORM	
STATION ID: 305	
Set by: JTM/PNC	Date: 06/17/2014
Monument Description: SET MAIN NAIL & WASHER	
STAMPED "CCSF CONTROL 305"	
Station Description: W/4'X4" TAPE CROSS IN CL AC ROADWAY OF NEWCOMB, SE'LY OF SELBY. 115' SE'LY OF NW'LY BUILDING FACE #2065 NEWCOMB. 50' S'LY OF NW'LY BUILDING CORNER #2060 NEWCOMB.	
Recovered by: JP	Date: 08/10/2015
Latitude (dd-mm-ss.s) =	
Longitude (ddd-mm-ss.s) =	
True North = Magnetic North (compass reading) + 14°	
Public: <input checked="" type="checkbox"/> Y / N   Parking Adjacent: <input checked="" type="checkbox"/> Y / N   Pack Dist.:	
Other Information:	



**CCSF STATION DESCRIPTION & OBSTRUCTION FORM**

**STATION ID:** 306

**Set by:** JTM / PNC **Date:** 6/13/14

**Monument Description:** SET MAGN  $\frac{2}{3}$  WASHER STAMPS

NEWCOMB / BTWN QUINT & RANKIN

**Station Description:**

DESTROYED PER  
GET PICS ✓  
NEW AC

**Recovered by:** JP **Date:** 8/7/15

FOUND ~~DESTROYED~~  
8/7/15 JP

**Latitude (dd-mm-ss.s) =**

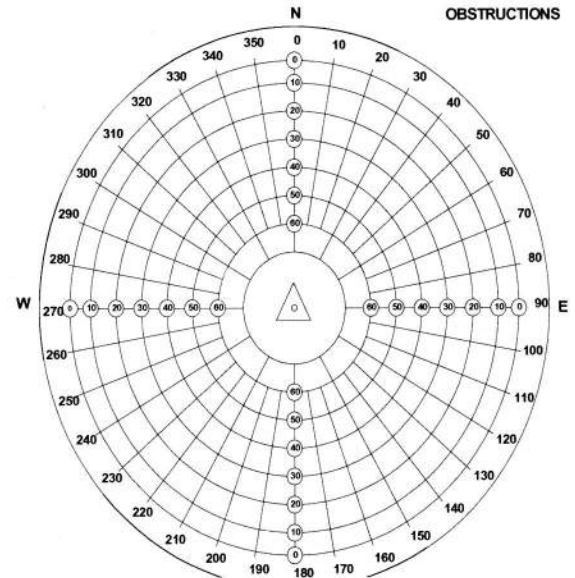
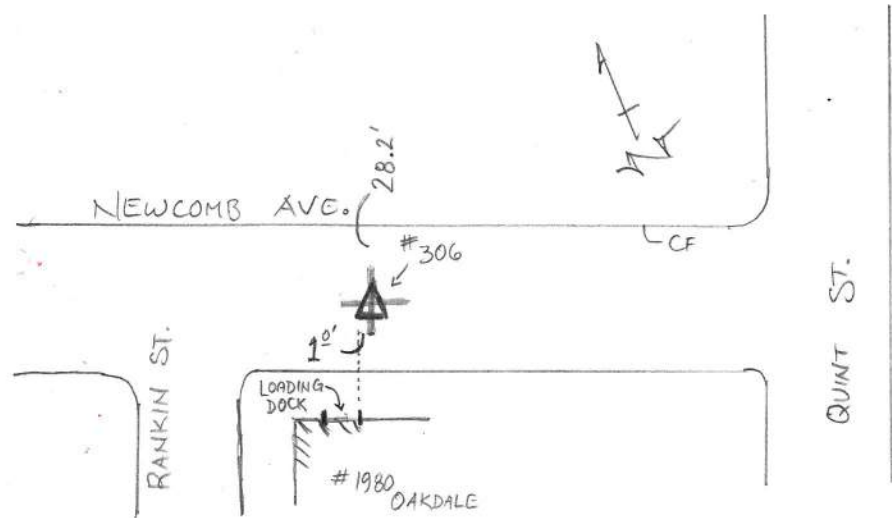
**Longitude (ddd-mm-ss.s) =**

**True North = Magnetic North (compass reading) + 14°**

**Public: Y / N | Parking Adjacent: Y / N | Pack Dist.:**

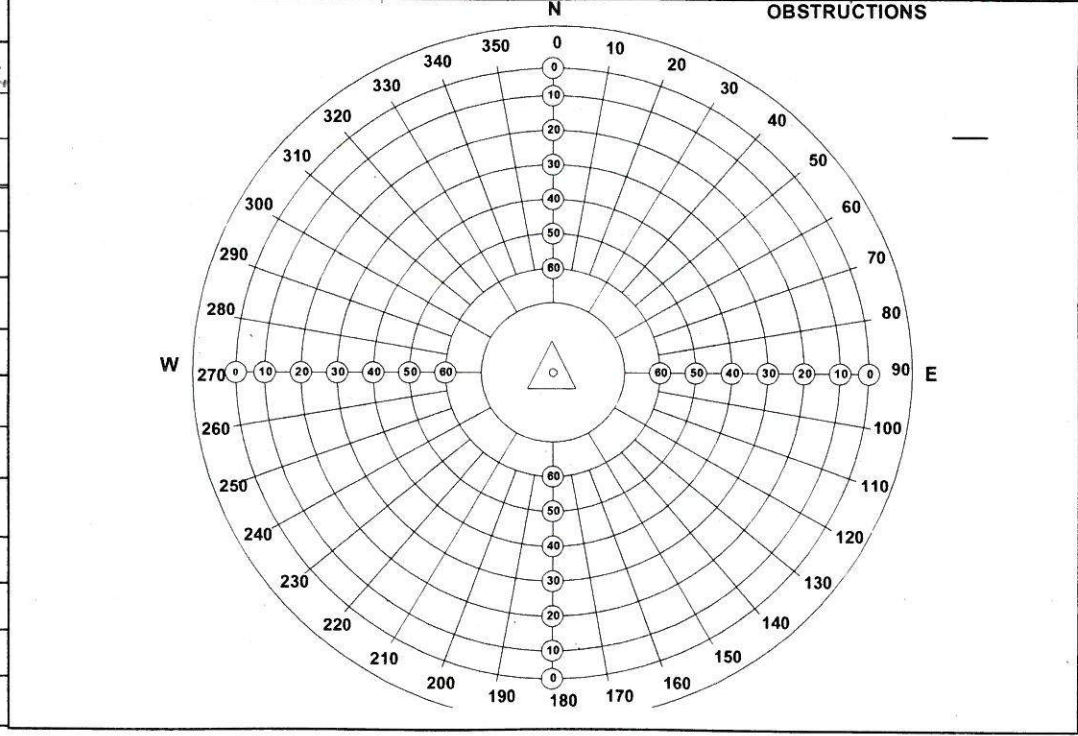
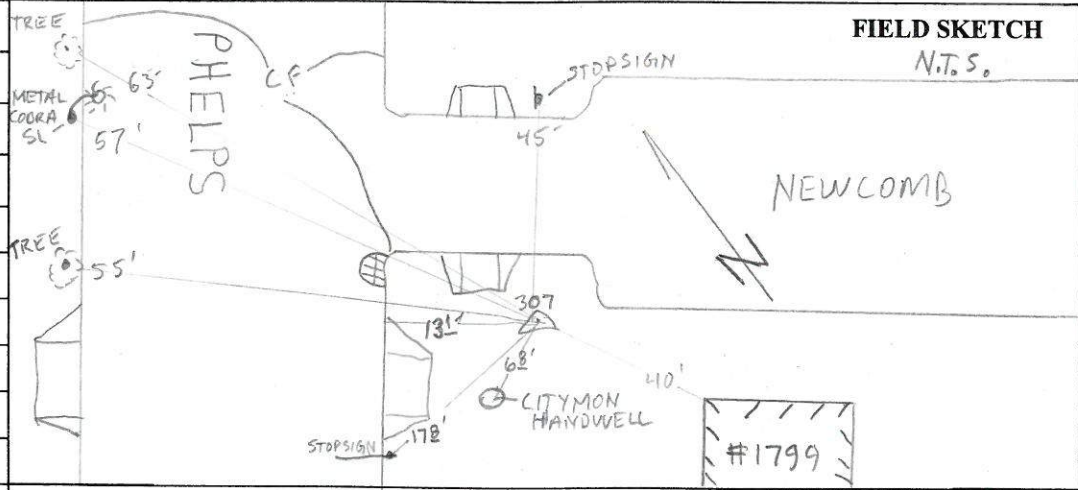
**Other Information:**

**FIELD SKETCH**





<b>CCSF STATION DESCRIPTION &amp; OBSTRUCTION FORM</b>	
STATION ID:	307
Set by:	JTM / PNC
Date:	06/19/2014
Monument Description:	SET 1/4" X 2" ANCHOR
Station Description:	W/4'X4" TAPE CROSS IN CONCRETE WALK @ SSE'LY CORNER OF NEWCOMB & PHELPS.
	18' SW'LY OF SW'LY TANGENT CF (IN BULBOUT) OF NEWCOMB
	13' SE'LY OF SE'LY CF OF PHELPS.
	68' NIE'LY OF CITY MONUMENT LID IN CONCRETE WALK.
Recovered by:	AJC
Date:	08/27/2014
	SKETCH, DESC.
Latitude (dd-mm-ss.s) =	
Longitude (ddd-mm-ss.s) =	
True North = Magnetic North (compass reading) + 14°	
Public: Y / N   Parking Adjacent: Y / N   Pack Dist.:	
Other Information:	

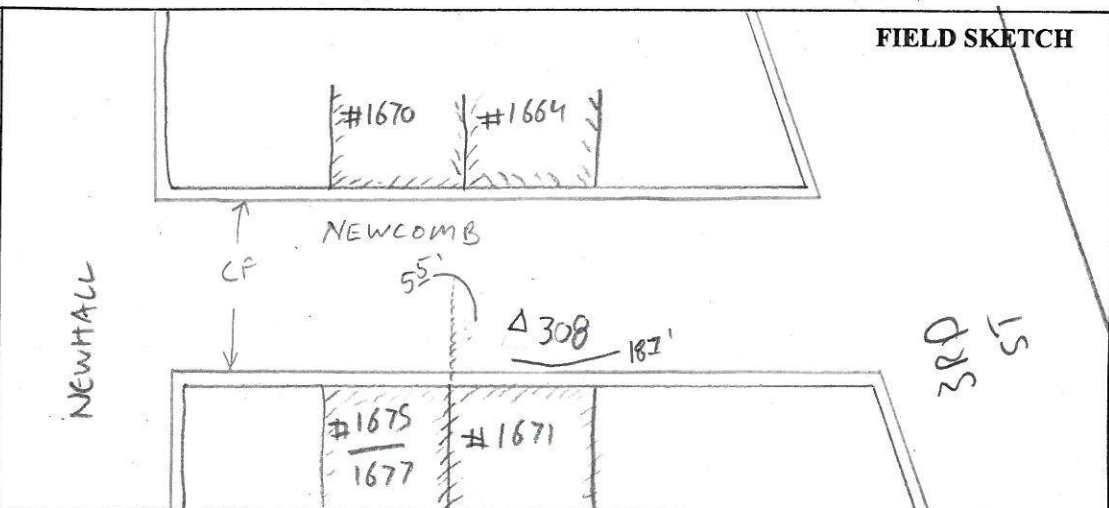




REVISED  
AJC 08/19/2015

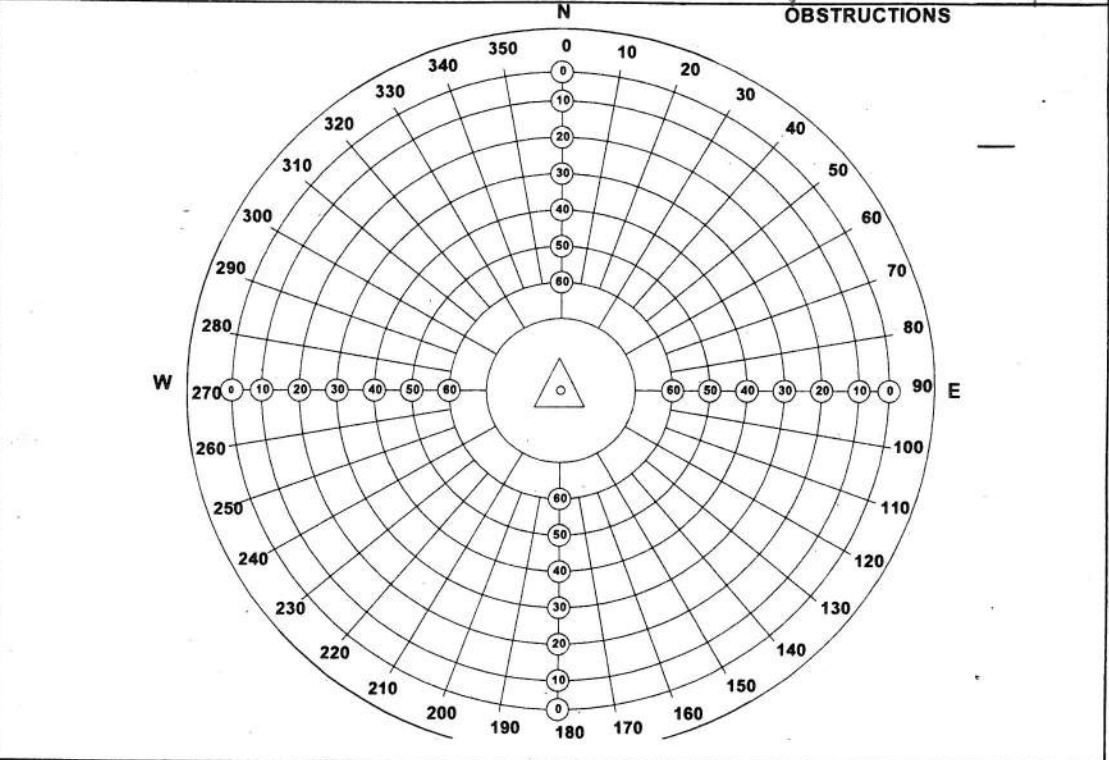
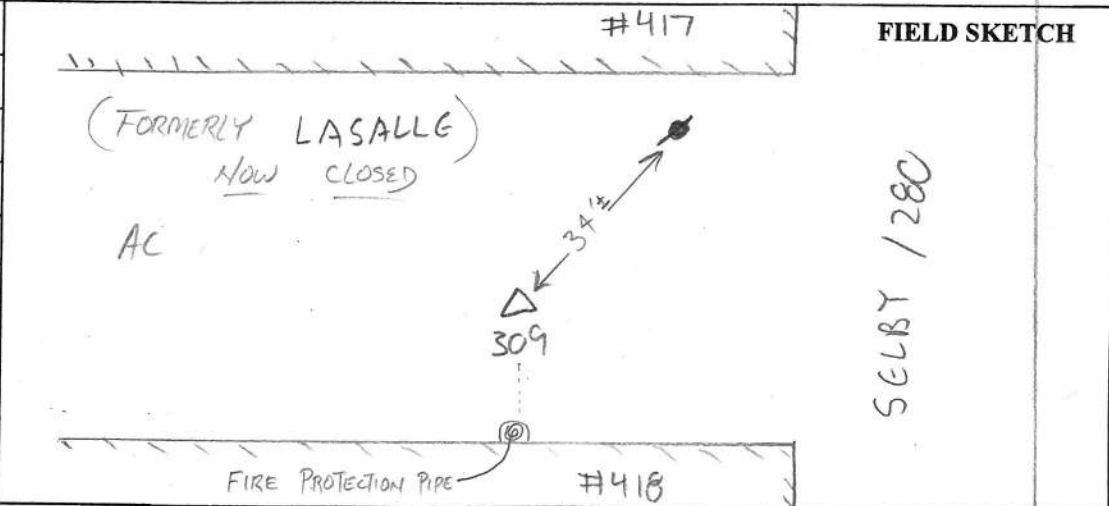


CCSF STATION DESCRIPTION & OBSTRUCTION FORM	
STATION ID: 308	
Set by: JTM/PNC	Date: 06/13/2014
Monument Description: SET MAG NAIL & WASHER	
STAMPED "CCSF CONTROL 308"	
Station Description: W/4'x4" TAPE CROSS IN EAST-BOUND AC ROADWAY OF NEWCOMB, SE'LY OF NEWHALL. 55' SE'LY OF NW'LY BLDG FACE #1671 NEWCOMB. 182' NE'LY OF SW'LY CF OF NEWCOMB.	
Recovered by: JP	Date: 08/10/2015
Latitude (dd-mm-ss.s) =	
Longitude (ddd-mm-ss.s) =	
True North = Magnetic North (compass reading) + 14°	
Public: Y/N   Parking Adjacent: Y/N   Pack Dist.:	
Other Information:	






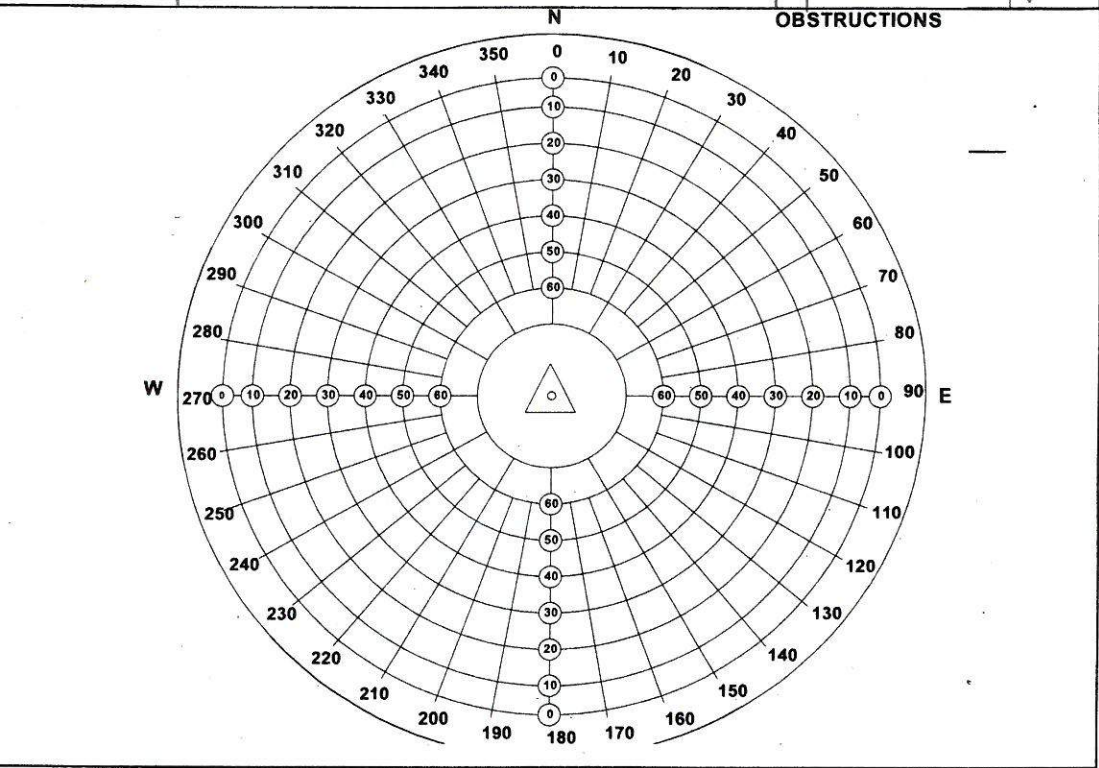
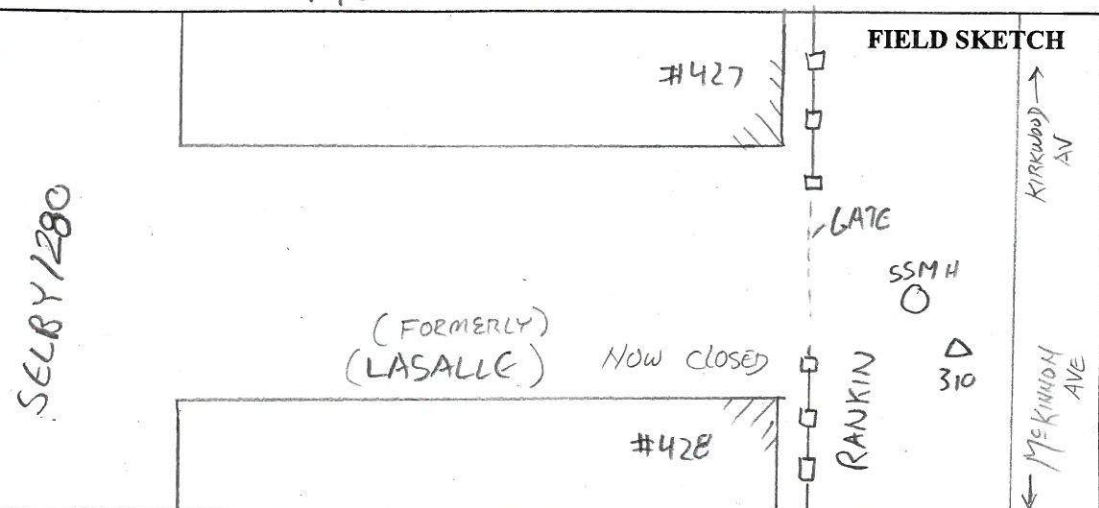
<b>CCSF STATION DESCRIPTION &amp; OBSTRUCTION FORM</b>	
STATION ID: 309	
Set by: JTM/PNC	Date: 06/13/2014
Monument Description: SET MAG NAIL & WASHER	
STAMPED "CCSF CONTROL 309"	
Station Description: W/4"x4" TAPE CROSS IN CL AC ROADWAY	
OF <sup>FORMERLY</sup> LASALLE, NW'LY OF SELBY, +/- 240' NE'LY OF	
MCKINNON, +/- 100' NW'LY OF SELBY, 85' NW'LY	
OF SE'LY CORNER OF BLDG # 418 +/- ON LINE	
W/1 <sup>ST</sup> E'LY FIRE PROTECTION PIPE NW'LY OF	
SELBY, 332' NE'LY OF NE'LY BLDG FACE OF	
BLDG # 418, 34' +/- SW'LY OF CC PP.	
* HEAVY 18 WHEELER TRAFFIC, SET C-NAIL STRADDLERS	
FOR LINE FOR POSSIBLE TARGET LOSS. *	
Recovered by: J.P.	Date: 08/10/2015
Latitude (dd-mm-ss.s) =	
Longitude (ddd-mm-ss.s) =	
True North = Magnetic North (compass reading) + 14°	
Public: Y/N   Parking Adjacent: Y/N   Pack Dist.:	
Other Information: LA SALLE IS A CLOSED ST.	
GATE ACCESS VIA TOLAND, OPEN TO SELBY.	

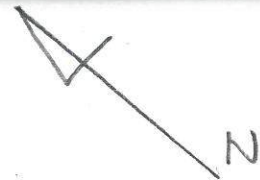




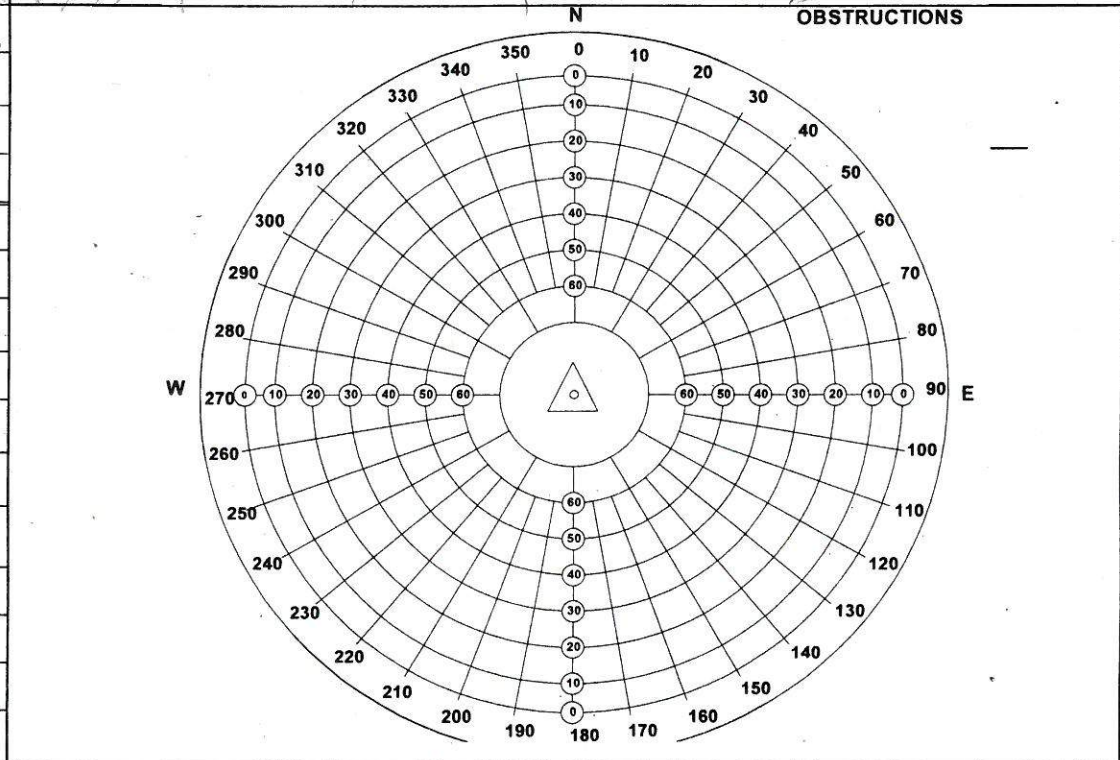
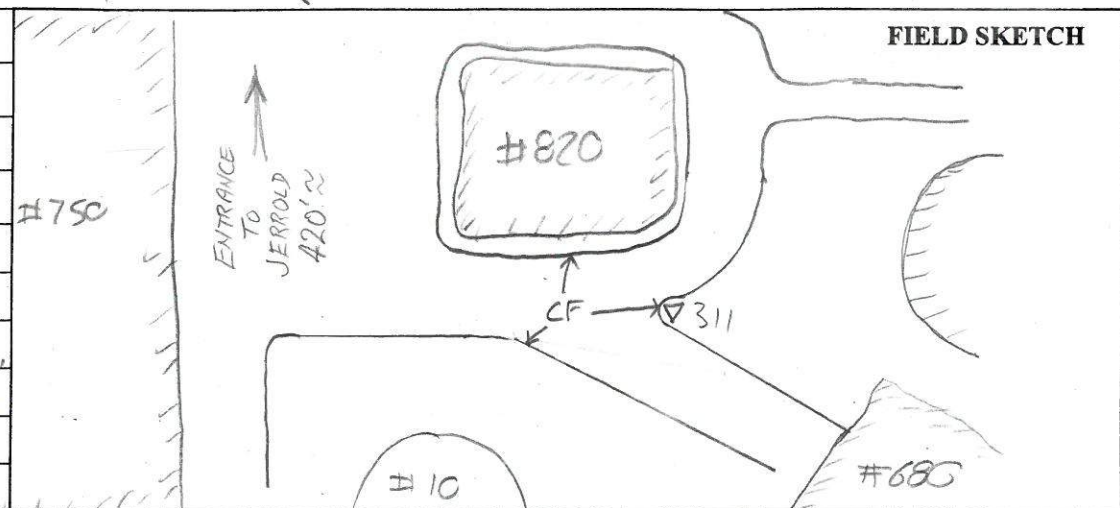


CCSF STATION DESCRIPTION & OBSTRUCTION FORM	
STATION ID:	310
Set by:	JTM/PNC
Date:	06/16/2014
Monument Description: SET MAIN NAIL & WASHER	
STAMPED "CCSF CONTROL 310"	
Station Description: W/4'x4" TAPE CROSS IN AC ROADWAY. 32' NE'LY OF NE'LY BUILDING FACE # 428 (SW'LY SIDE OF FORMERLY LA SALLE), 213' NW'LY OF WOOD POWER POLE #110032409, 70' NW'LY OF A BLACK CHAINLINK FENCE FOR SFWD ON SOUTHEAST SIDE OF RANKIN.	
Recovered by:	JP
Date:	08/10/2015
Latitude (dd-mm-ss.s) =	
Longitude (ddd-mm-ss.s) =	
True North = Magnetic North (compass reading) + 14°	
Public:	<input checked="" type="checkbox"/> N
Parking Adjacent:	<input checked="" type="checkbox"/> Y / <input type="checkbox"/> N
Pack Dist.:	<input checked="" type="checkbox"/>
Other Information:	



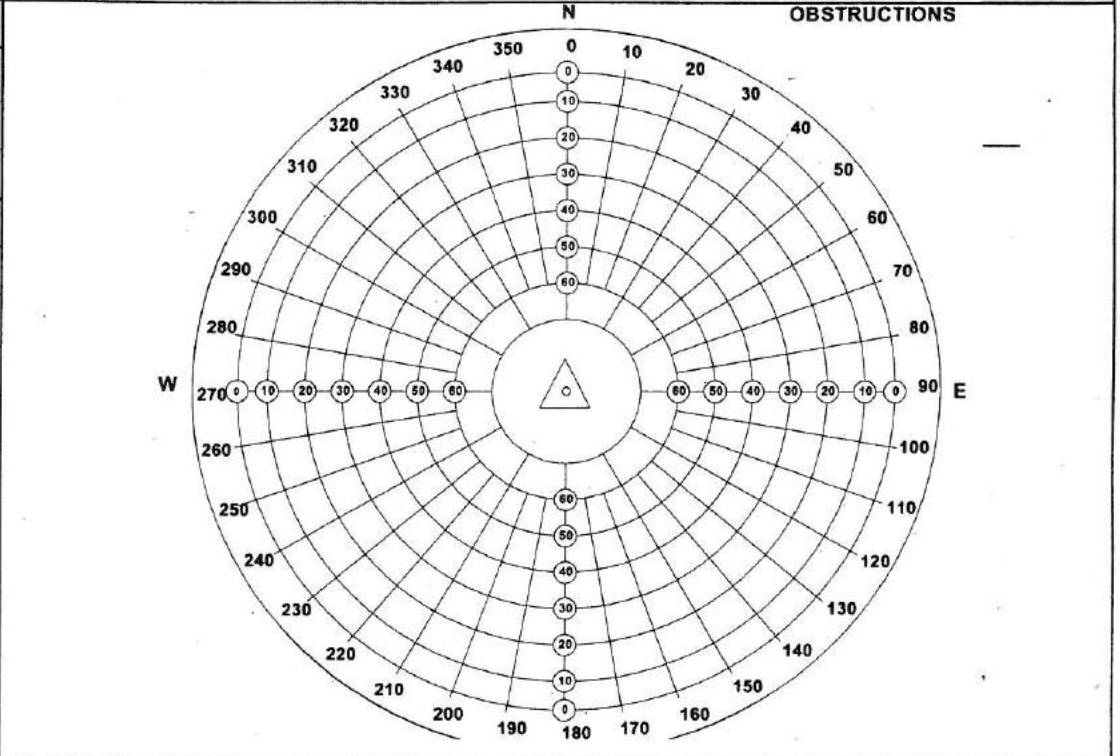
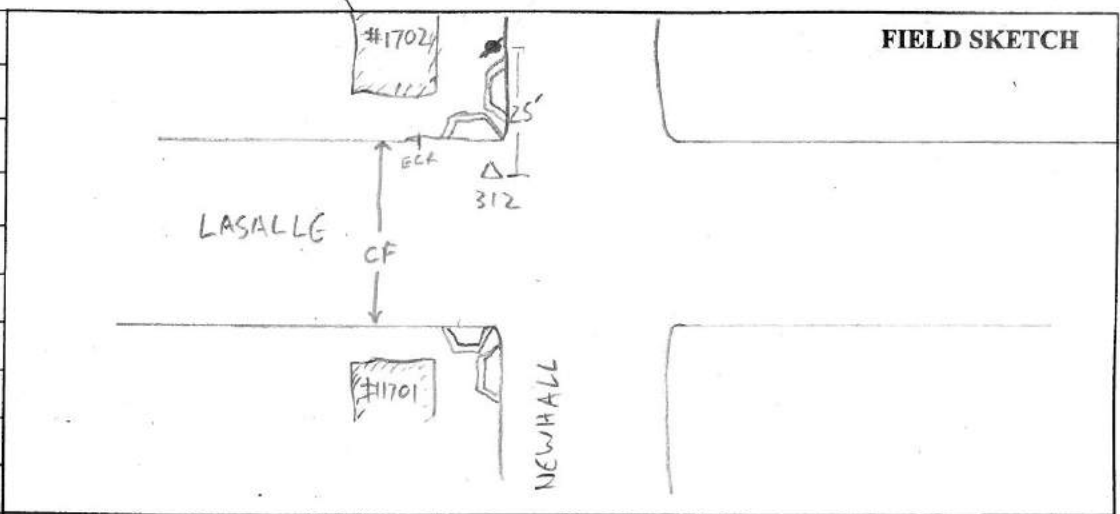


CCSF STATION DESCRIPTION & OBSTRUCTION FORM	
STATION ID: 311	
Set by: JTM/PNC	Date: 06/19/2014
Monument Description: SET PUNCHED ANCHOR PIN W/ WASHER STAMPED "CCSF CONTROL 311"	
Station Description: W/ 4x4" TAPE CROSS IN CONCRETE NOSE IN "SE. PLANT" AREA <sup>(#100 JERROLD)</sup> THAT IS SW'LY OF JERROLD. +/- 330' SE'LY OF QUINT. +/- 415' SW'LY OF JERROLD. 475' S'LY OF SE'LY CORNER OF BUILDING #820 IN NOSE BORDERED BY CONCRETE CURB W'LY OF TANK "6" & N'LY OF TANK "10". 20' S'LY OF SSMH CC IN AC. 0.65' E'LY OF LONG CHORD OF CF OF NOSE. 12' N'LY OF 1/2 TANGENT OF LONG CHORD OF CF OF NOSE.	
Recovered by: JP	Date: 08/10/2015
Latitude (dd-mm-ss.s) =	
Longitude (ddd-mm-ss.s) =	
True North = Magnetic North (compass reading) + 14°	
Public: <input checked="" type="checkbox"/> /N   Parking Adjacent: <input checked="" type="checkbox"/> /N   Pack Dist.: —	
Other Information: HARD HAT REQ'D FOR ENTRY TO AREA.	



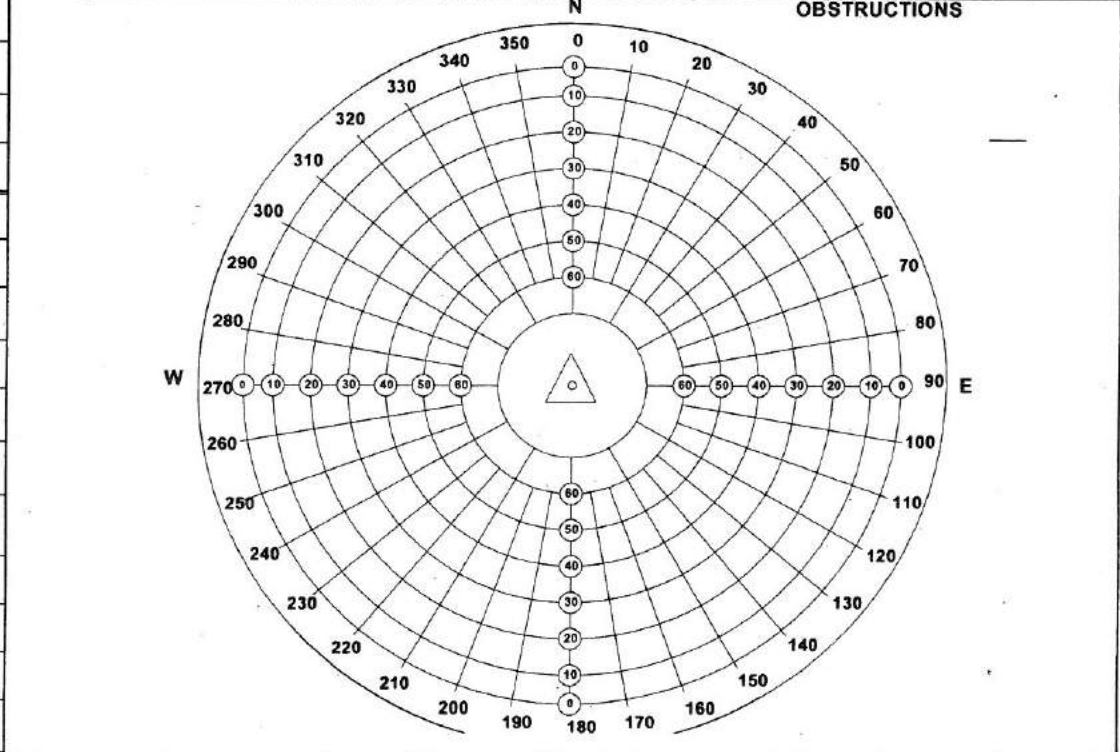
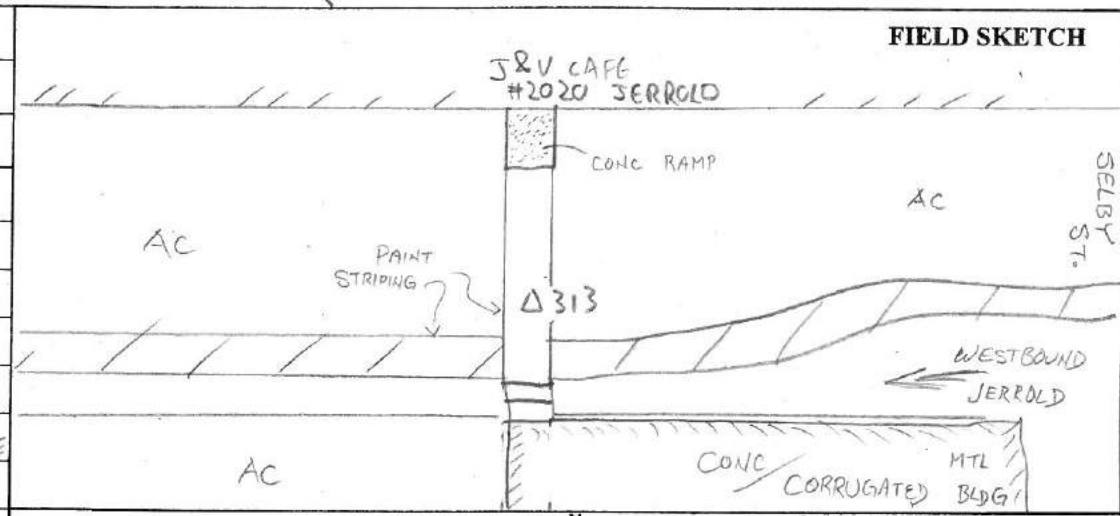


<b>CCSF STATION DESCRIPTION &amp; OBSTRUCTION FORM</b>	
STATION ID: 312	
Set by: JTM/PNC	Date: 06/16/2014
Monument Description: SET MAIN NAIL & WASHER	
STAMPED "CCSF CONTROL 312"	
Station Description: W/4"x4" TAPE CROSS IN AC ROADWAY AT NNW'LY CORNER OF LASALLE & NEWHALL. 8' SE'LY OF ECR @ NNW'LY CORNER. 85' SW'LY OF NE'LY CF OF LA SALLE.	
Recovered by: JP	Date: 08/10/2015
Latitude (dd-mm-ss.s) =	
Longitude (ddd-mm-ss.s) =	
True North = Magnetic North (compass reading) + 14°	
Public: <input checked="" type="checkbox"/> Y / <input type="checkbox"/> N   Parking Adjacent: <input checked="" type="checkbox"/> Y / <input type="checkbox"/> N   Pack Dist.: <input checked="" type="checkbox"/>	
Other Information:	





CCSF STATION DESCRIPTION & OBSTRUCTION FORM	
STATION ID: 313	
Set by: JTM / PNC	Date: 06/12/2014
Monument Description: SET MAG NAIL & WASHER	
STAMPED "CCSF CONTROL 313"	
Station Description: W/4"x4" TAPE CROSS IN AC	
PARKING AREA NE'LY OF WESTBOUND JERROLD.	
IN PAINTED PEDESTRIAN WALKWAY TO #2020 JERROLD -	
J&V CATERING/CAFE. +/- INLINE W/ CL CONCRETE	
RAMP TO J&V CAFE. 37' NE'LY OF NE'LY BUILDING	
FACE OF A CONCRETE & CORRUGATED METAL BUILDING	
IN CL OF JERROLD.	
Recovered by: J.P.	Date: 08/10/2015
Latitude (dd-mm-ss.s) =	
Longitude (ddd-mm-ss.s) =	
True North = Magnetic North (compass reading) + 14°	
Public: <input checked="" type="checkbox"/> Y / <input type="checkbox"/> N   Parking Adjacent: <input checked="" type="checkbox"/> Y / <input type="checkbox"/> N   Pack Dist.: /	
Other Information:	



**CCSF STATION DESCRIPTION & OBSTRUCTION FORM**

**STATION ID:** 314

**Set by:** JTM/PNC **Date:** 06/12/2014

**Monument Description:** SET MAG NAIL & WASHER

STAMPED "CCSF CONTROL 314"

**Station Description:** W/4"x4" TAPE CROSS IN CL AC ROADWAY OF JERROLD. SE'LY OF RANKIN. 275' NE'LY OF SW'LY CF OF JERROLD. 128± SE'LY OF E'LY CF OF RANKIN.

**Recovered by:** JP **Date:** 08/10/2015

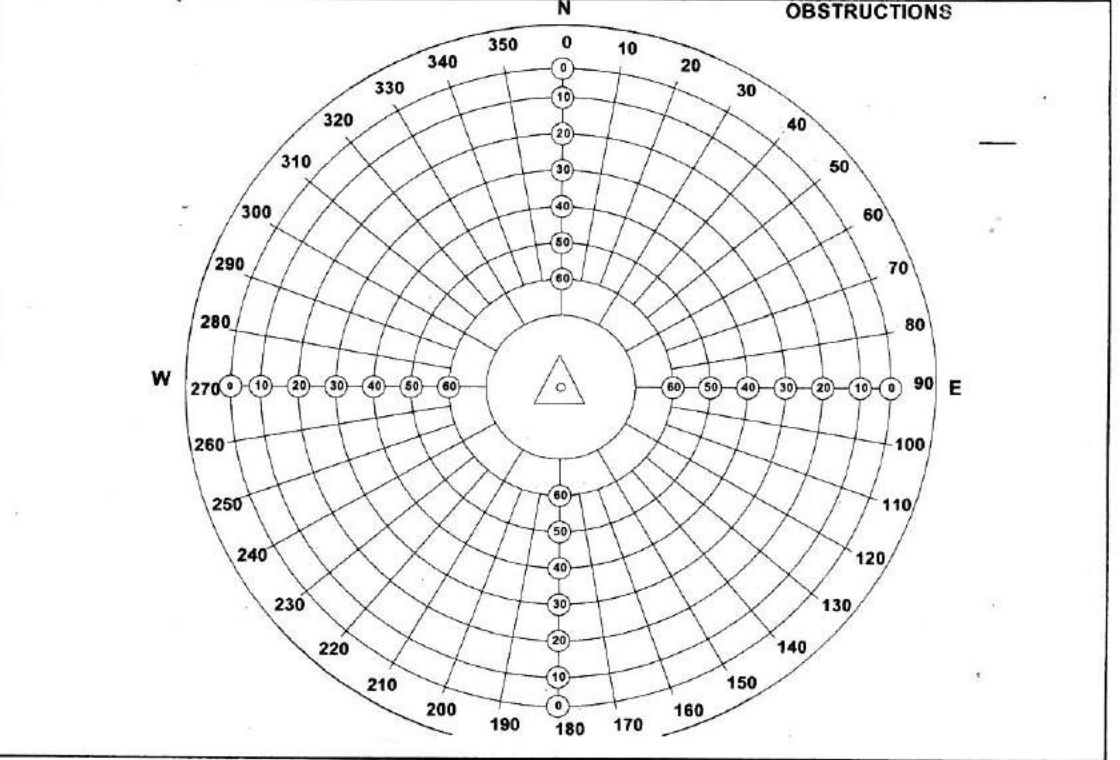
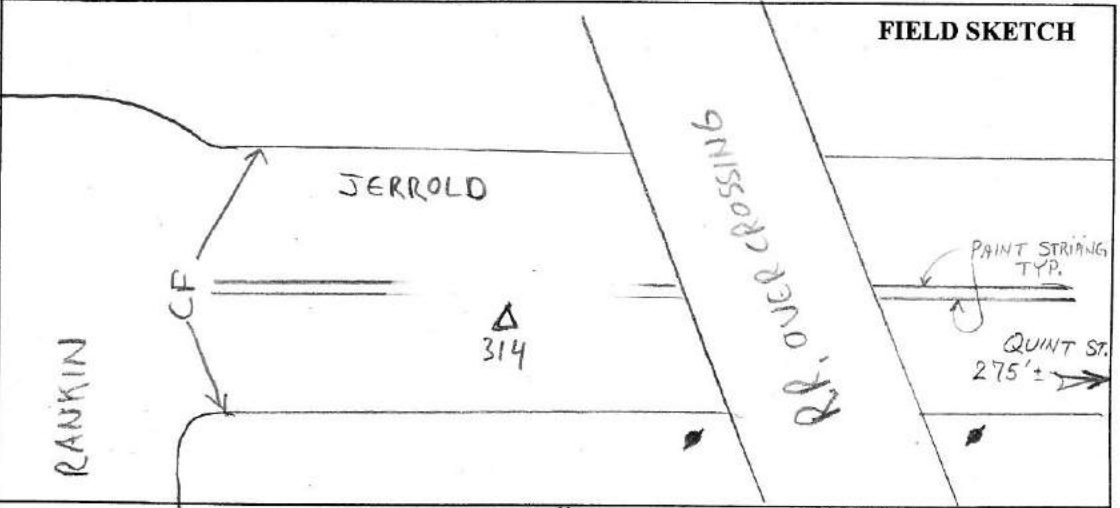
**Latitude (dd-mm-ss.s) =**

**Longitude (ddd-mm-ss.s) =**

**True North = Magnetic North (compass reading) + 14°**

**Public:**  Y /  N | **Parking Adjacent:**  Y /  N | **Pack Dist.:**

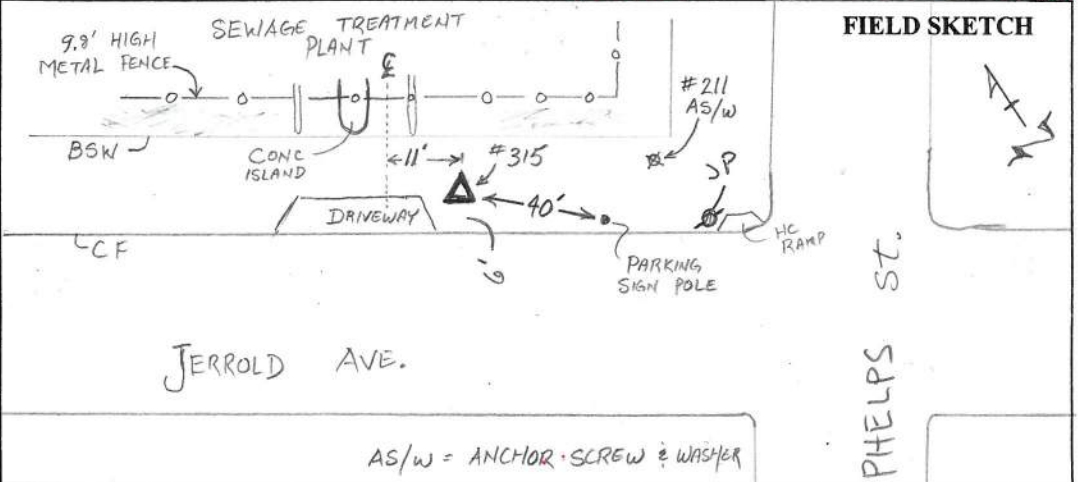
**Other Information:**



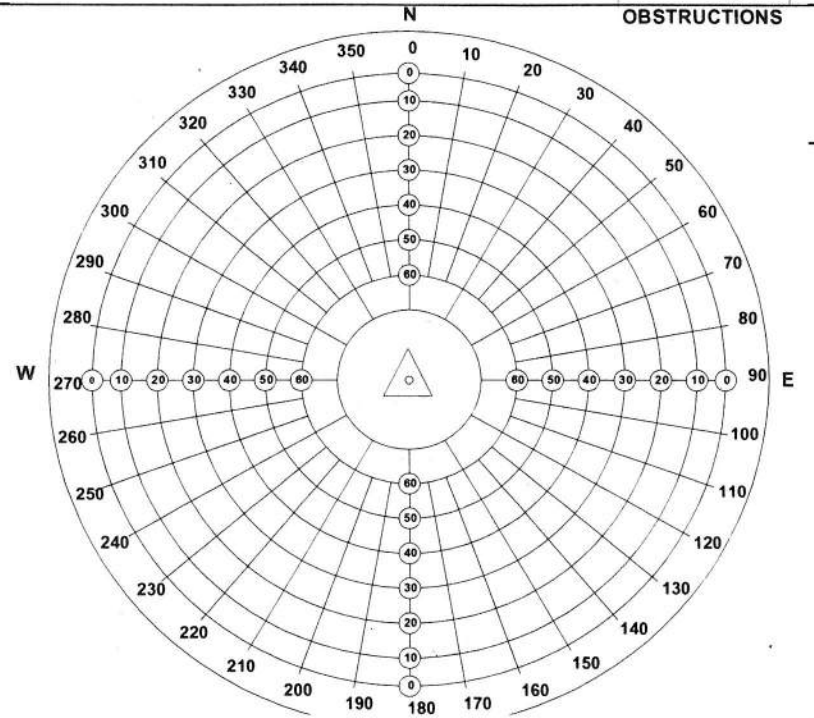


REVISED GP - RE-DRAWN 8/28/15

<b>CCSF STATION DESCRIPTION &amp; OBSTRUCTION FORM</b>	
STATION ID:	315
Set by:	JTM/PNC Date: 06/12/2014
Monument Description:	SET 1/4" X 2" ANCHOR
SCREW W/WASHER STAMPED "CCSF CONTROL 315"	
Station Description:	W/4" X 4" TAPE CROSS IN NE'LY CONCRETE WALK OF JERROLD. 4-100' NW'LY OF NW'LY CF OF PHELPS. 11' SE'LY OF CL MOST E'LY ENTRANCE TO SE SEWAGE TREATMENT PLANT. 6' NE'LY OF NE'LY CF OF JERROLD.
	40'± NW'LY OF PARKING SIGN POLE.
Recovered by:	J.P. Date: 8/10/15
Latitude (dd-mm-ss.s) =	
Longitude (ddd-mm-ss.s) =	
True North = Magnetic North (compass reading) + 14°	
Public: <input checked="" type="checkbox"/> Y / N   Parking Adjacent: <input checked="" type="checkbox"/> Y / N   Pack Dist.: —	
Other Information:	



AS/W = ANCHOR · SCREW & WASHER



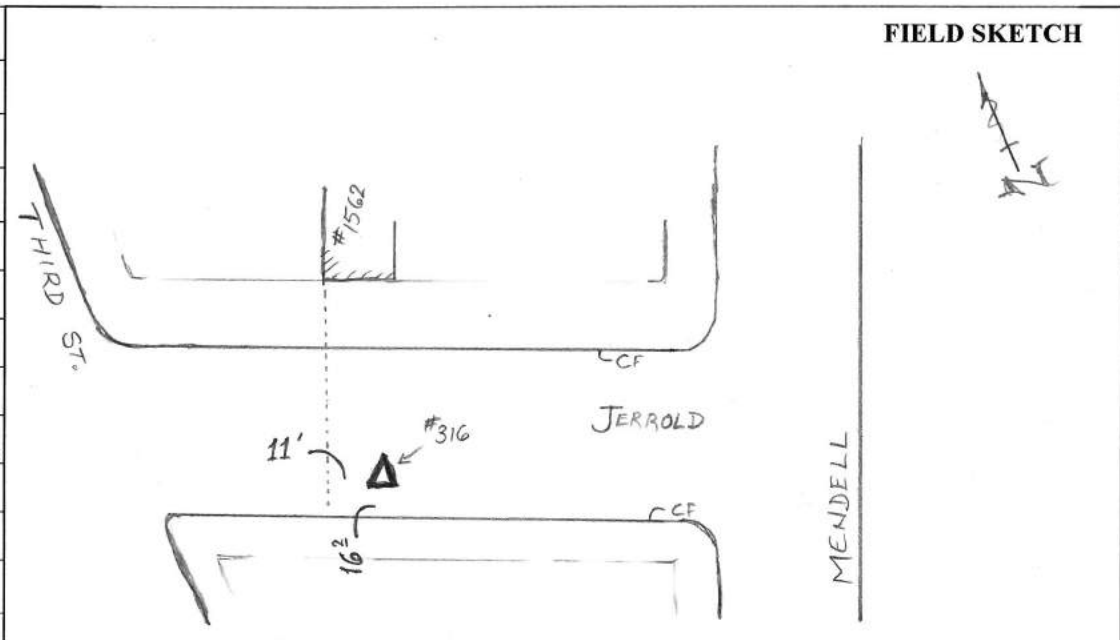
**CCSF STATION DESCRIPTION & OBSTRUCTION FORM**

**STATION ID:** 316

**Set by:** JTM / PNC **Date:** 06/13/2014

**Monument Description:** SET MAG NAIL & WASHER  
STAMPED "CCSF CONTROL 316"

**Station Description:** WITH 4'x4" TAPE CROSS IN  
EASTBOUND AC ROADWAY OF JERROLD, SE'LY OF  
3<sup>RD</sup> ST.  
11' SE'LY OF NW'LY BLDG FACE #1562 JERROLD,  
16<sup>2</sup>' NE'LY OF SW'LY CF JERROLD.



**Recovered by:** J.P. **Date:** 08/10/2015

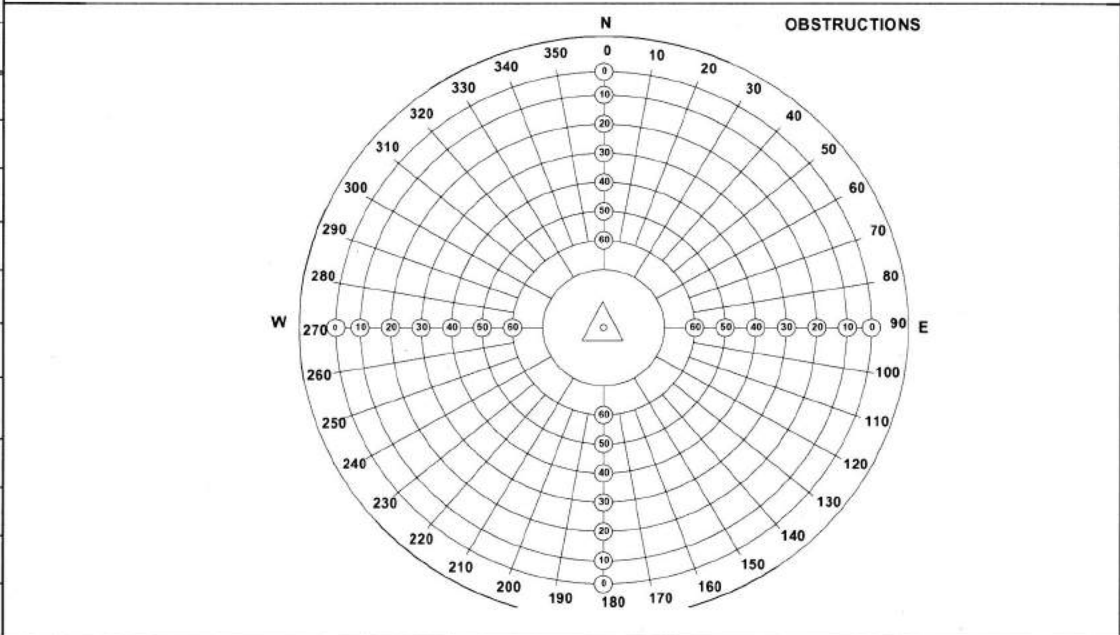
**Latitude (dd-mm-ss.s) =**

**Longitude (ddd-mm-ss.s) =**

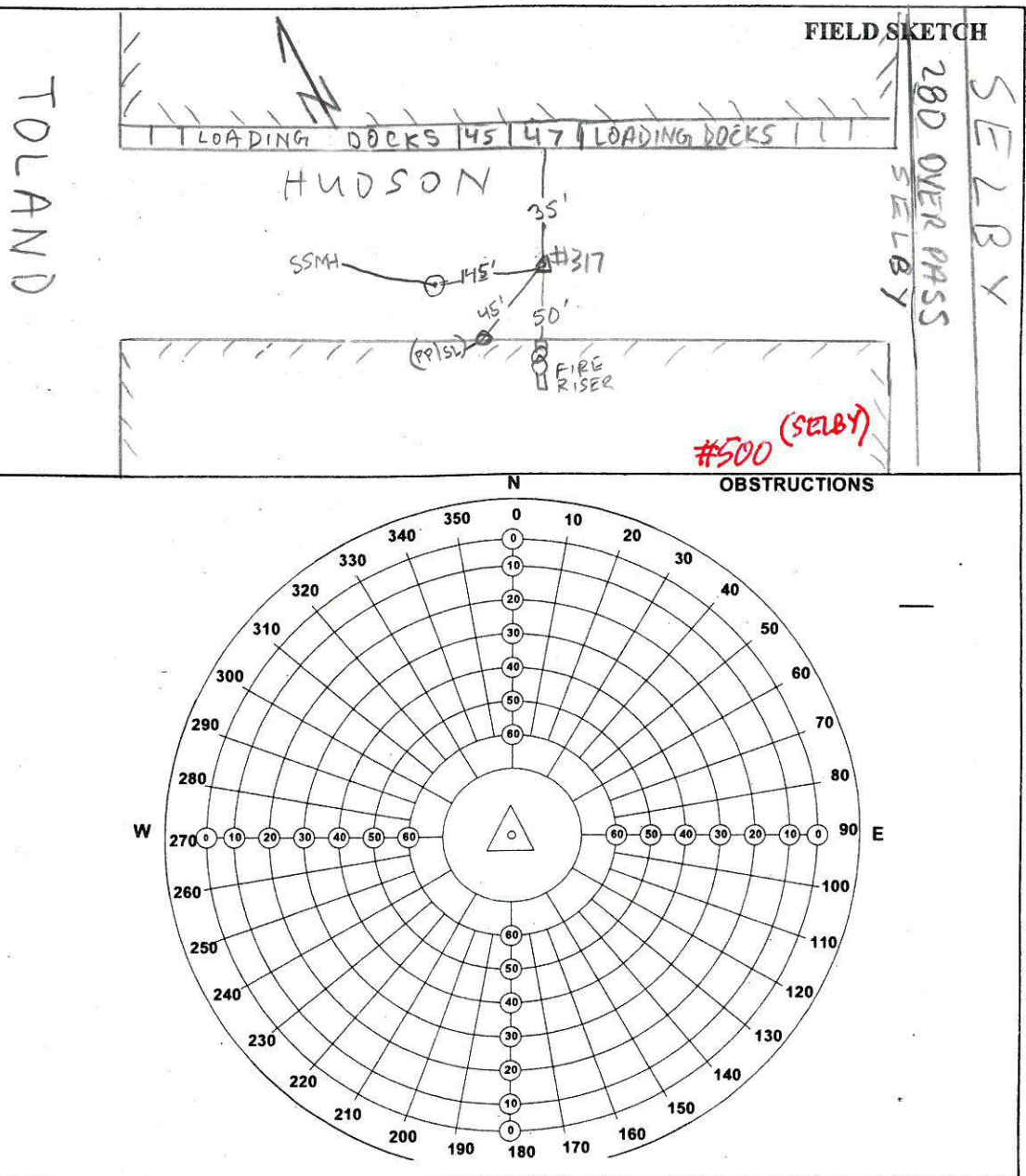
**True North = Magnetic North (compass reading) + 14°**

**Public:**  Y / N | **Parking Adjacent:**  Y / N | **Pack Dist.:** —

**Other Information:**



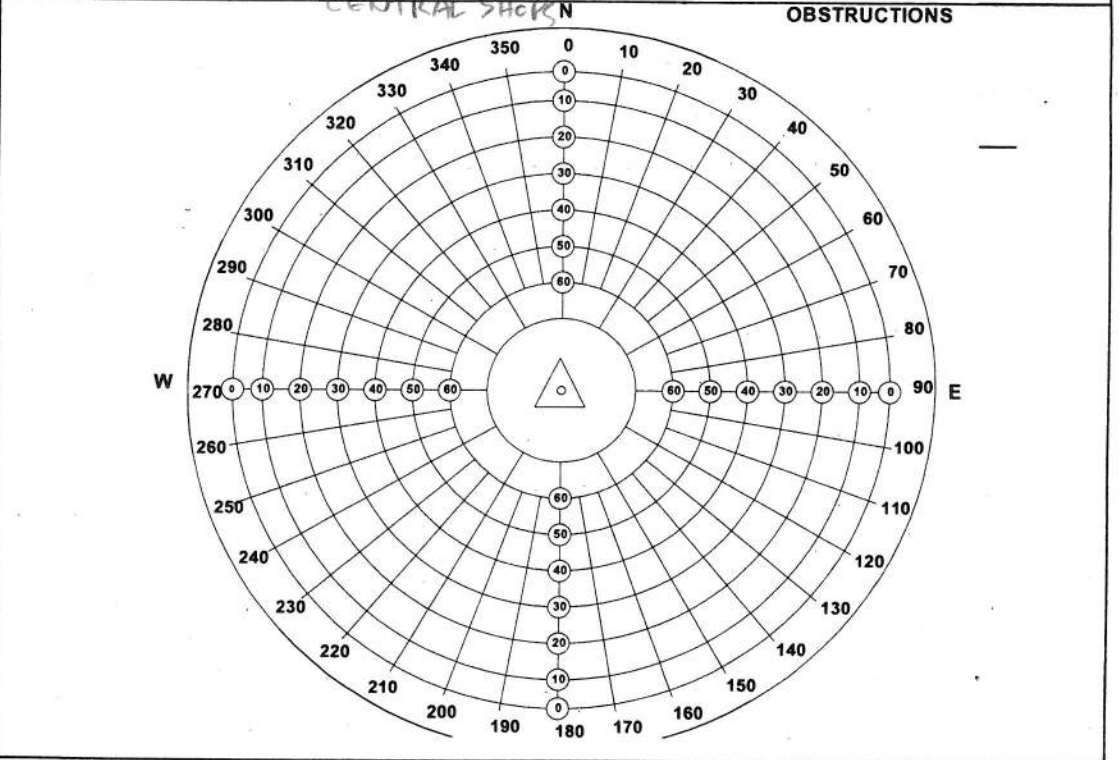
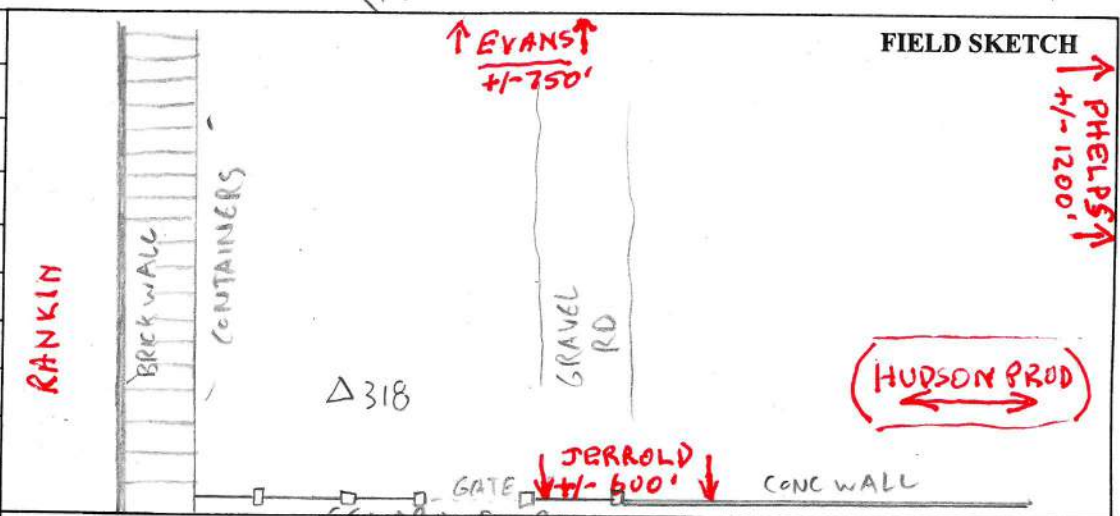
<b>CCSF STATION DESCRIPTION &amp; OBSTRUCTION FORM</b>	
<b>STATION ID:</b>	317
<b>Set by:</b>	JTM/PNC
<b>Date:</b>	06/13/2014
<b>Monument Description:</b> SET MAG NAIL & WASHER	
STAMPED "CCSF CONTROL 317"	
<b>Station Description:</b> W/4"x4" TAPE CROSS IN LL AC	
ROADWAY OF HUDSON. W'LY OF SELBY. IN LINE W/ 2 <sup>ND</sup>	
FIRE RISER OF #500 SELBY 65' SE'LY OF SE'LY EDGE OF	
LOADING DOCK # 45 (BLDG LOCATED ON NE'LY SIDE OF HUDSON).	
2 <sup>ND</sup> BLDG W'LY OF SELBY. 49' NE'LY OF NE'LY	
BLDG FACE ON SW'LY SIDE OF HUDSON. 143' E'LY	
OF SSMH CC.	
* HEAVY TRUCK TRAFFIC-SET LINE POINT	
STRADDLERS IN AC.*	
<b>Recovered by:</b>	A.J.C.
<b>Date:</b>	08/11/2015
<b>Latitude (dd-mm-ss.s) =</b>	
<b>Longitude (ddd-mm-ss.s) =</b>	
<b>True North = Magnetic North (compass reading) + 14°</b>	
<b>Public: Y / N   Parking Adjacent: Y / N   Pack Dist.:</b>	
<b>Other Information:</b>	





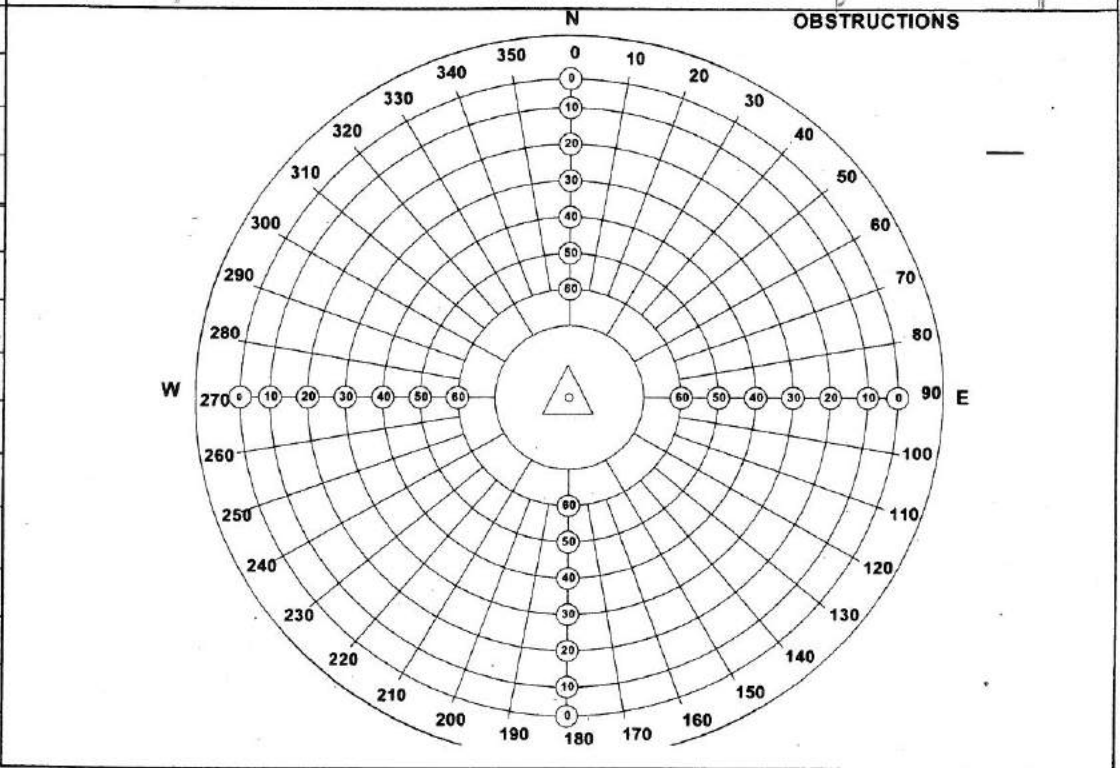
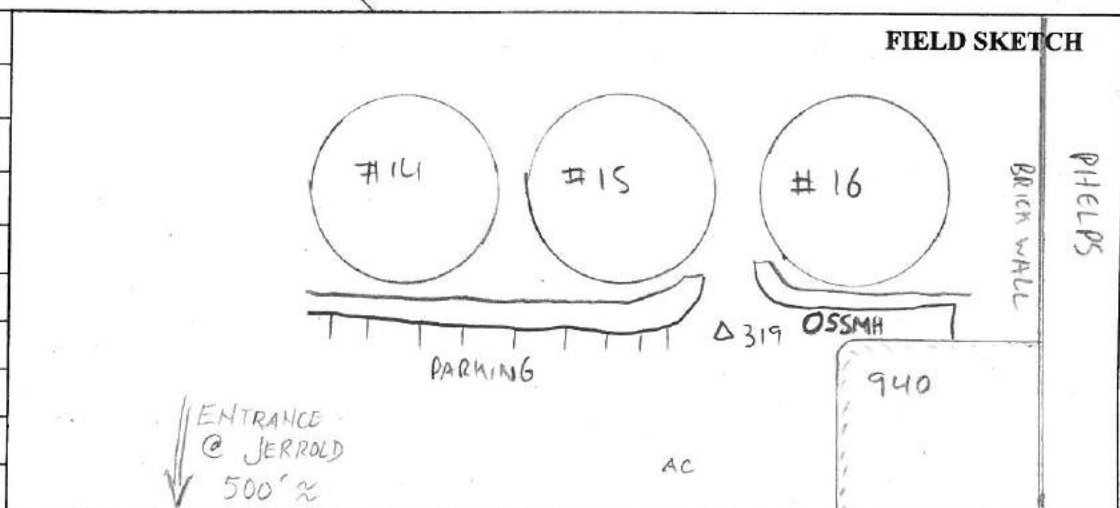


CCSF STATION DESCRIPTION & OBSTRUCTION FORM	
STATION ID:	318
Set by:	JTM / PNC
Date:	06/17/2014
Monument Description: SET MAN NAIL & WASHER	
STAMPED "CCSF CONTROL 318"	
Station Description: W/4"x4" TAPE CROSS IN AC INSIDE SE TREATMENT PLANT. +/- 750' SW'LY OF EVANS. NW'LY OF CCSF CENTRAL SHOPS ON JERROLD. SW'LY OF BUILDING #210 - OXYGEN GENERATION PLANT. 55' NE'LY OF CHAINLINK FENCE AT SW'LY EDGE OF PLANT. 445' SE'LY OF BRICK WALL (RUNS SE'LY ALONG RANKIN). 53' SE'LY OF CL CONTAINER #20. 25' SE'LY OF E'LY FACE OF SAME CONTAINER.	
* PLANT IS NE'LY OF JERROLD / SE'LY OF RANKIN. PT IS IN SW'LY COR OF PLANT.	
Recovered by:	JP
Date:	08/10/2015
Latitude (dd-mm-ss.s) =	
Longitude (ddd-mm-ss.s) =	
True North = Magnetic North (compass reading) + 14°	
Public: Y / <input checked="" type="radio"/> N   Parking Adjacent: Y / N   Pack Dist.:	
Other Information: N/A	
* POINT IS +/- @ INT OF PROD OF HUDSON & PROD OF RANKIN	

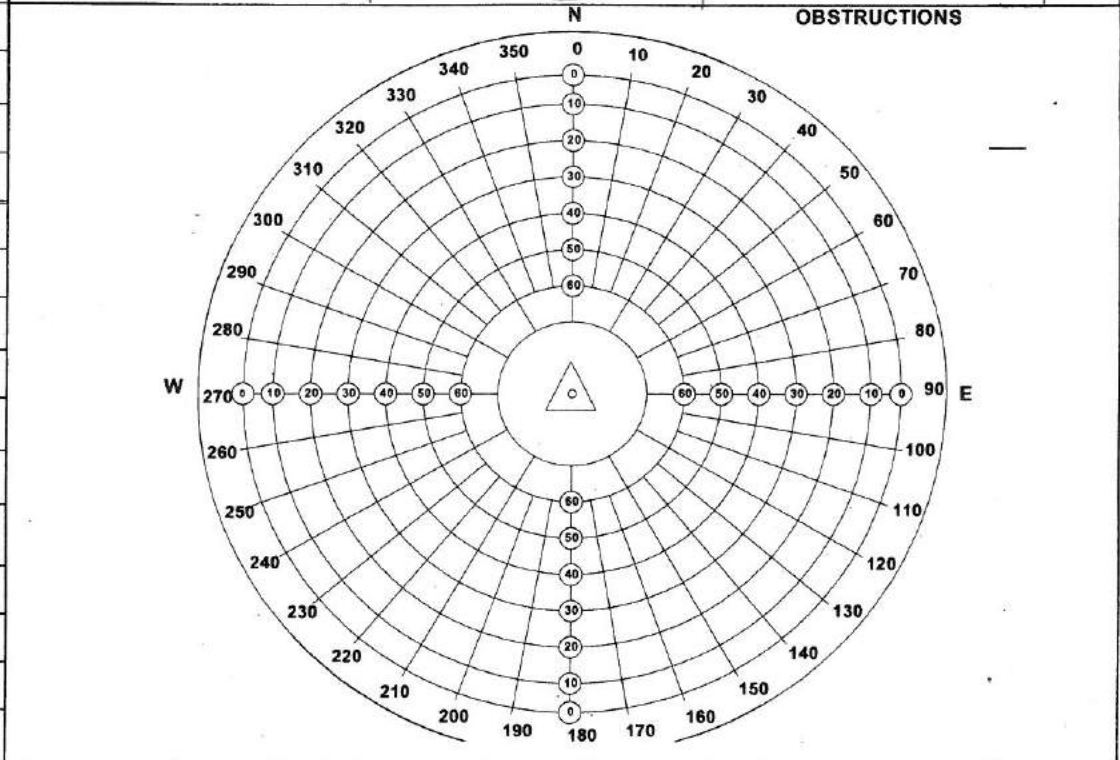
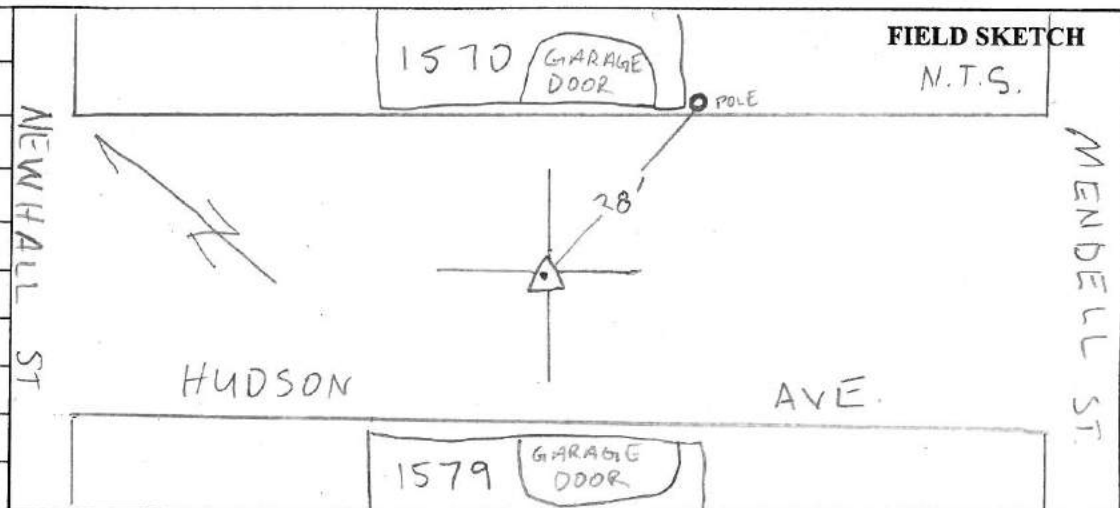




CCSF STATION DESCRIPTION & OBSTRUCTION FORM	
STATION ID:	319
Set by:	JTM/PNC
Date:	06/19/2014
Monument Description:	SET MAG NAIL & WASHER
STAMPED	"CCSF CONTROL 319"
Station Description:	W/4"x4" TAPE CROSS IN SE TREATMENT PLANT. +/- 240' NW'LY OF CC CL HUDSON/HELPS. IN AC PARKING AREA NNW'LY OF NW'LY CORNER OF BUILDING #940 38' W'LY OF SSMH CC (MH IS 30' NW'LY OF NW'LY CORNER OF BUILDING #940). 5' NE'LY OF NE'LY BUILDING FACE OF BLDG #940. 12 <sup>3</sup> ' SE'LY OF FOUND MAG NAIL W/SHINER 1385200.
Recovered by:	JP
Date:	08/10/2015
Latitude (dd-mm-ss.s) =	
Longitude (ddd-mm-ss.s) =	
True North = Magnetic North (compass reading) + 14°	
Public: Y/N   Parking Adjacent: Y/N   Pack Dist.: /	
Other Information:	N/A



CCSF STATION DESCRIPTION & OBSTRUCTION FORM	
STATION ID:	320
Set by:	JTM/PNC
Date:	06/11/14
Monument Description:	SET MAG NAIL & WASHER
STAMPED	CCSF CONTROL W/4"x4" TAPE CROSS
Station Description:	IN CL AC ROADWAY OF HUDSON
	15' NW'LY OF CL GARAGE ENTRANCE TO
	#1570 HUDSON. 26' NE'LY OF SW'LY CF
	OF HUDSON.
Recovered by:	A.J.C.
Date:	08/10/2015
	STAMPED "320"
Latitude (dd-mm-ss.s) =	
Longitude (ddd-mm-ss.s) =	
True North = Magnetic North (compass reading) + 14°	
Public: Y / N   Parking Adjacent: Y / N   Pack Dist.:	
Other Information:	



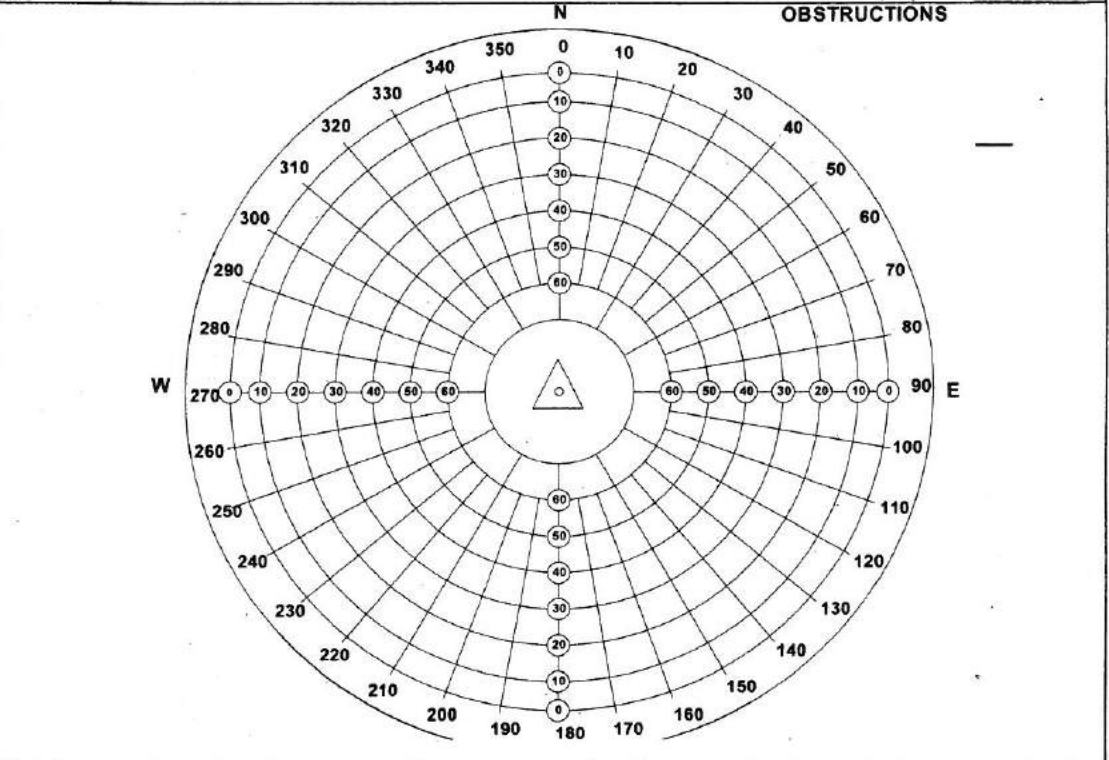
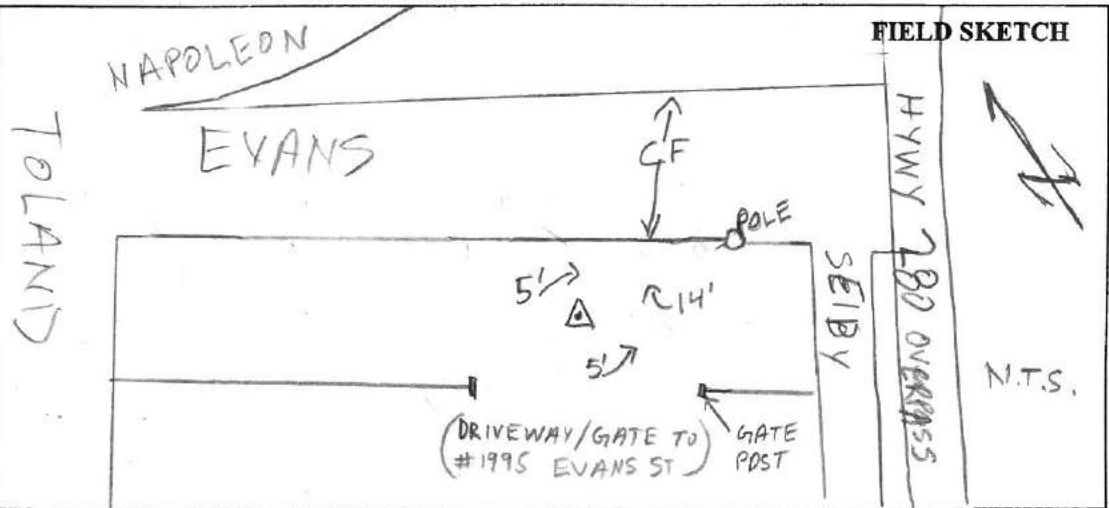



**CCSF STATION DESCRIPTION & OBSTRUCTION FORM**

STATION ID: 321  
 Set by: JTM/PNC Date: 06/16/2014  
 Monument Description: SET MAIN NAIL & WASHER  
 STAMPED "CCSF CONTROL 321"  
 Station Description: W/4'x4" TAPE CROSS IN AC  
 DRIVEWAY TO #1995 EVANS. SE'LY SIDE OF DRIVEWAY  
 3' NW'LY OF CL OF SE'LY GATE POST OF SAME DRIVEWAY.  
 5' SW'LY OF SW'LY CURB FACE OF EVANS.

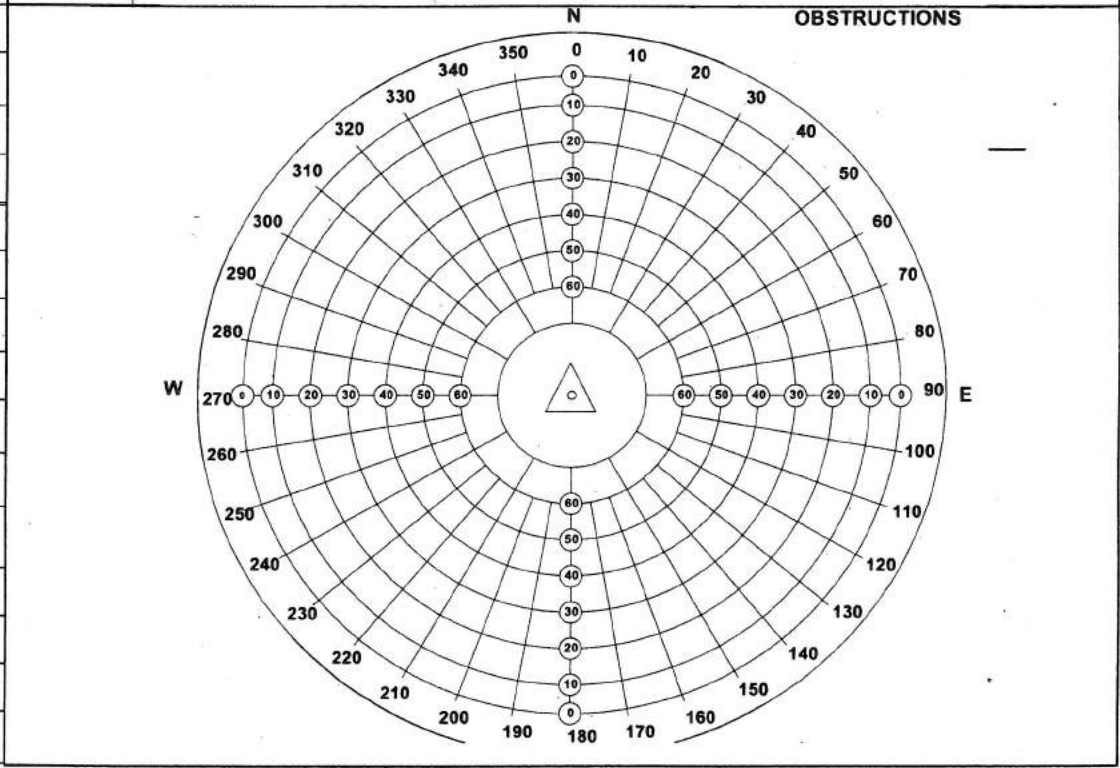
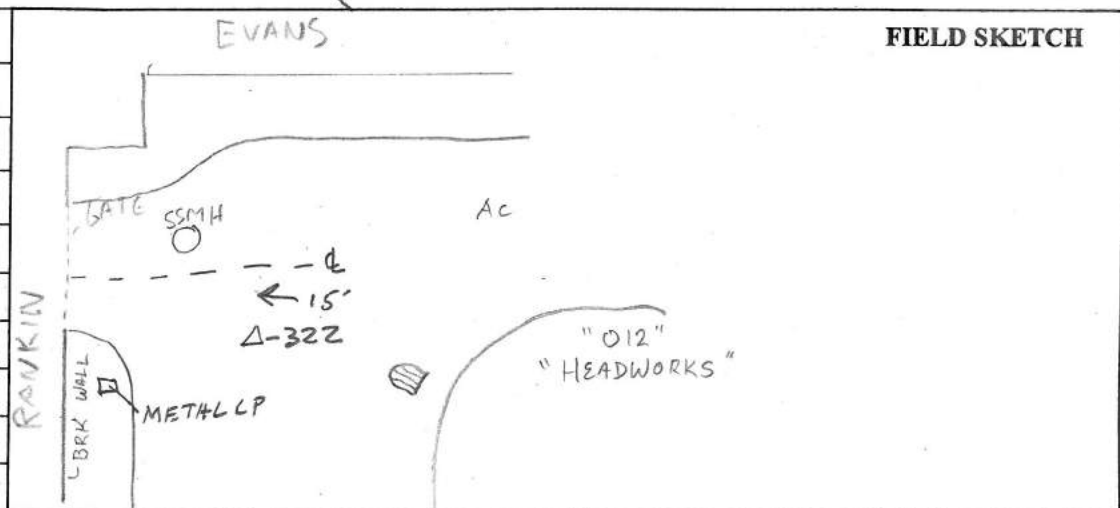
Recovered by: A.J.C. Date: 08/11/2015  
 STAMPED "321"

Latitude (dd-mm-ss.s) =  
 Longitude (ddd-mm-ss.s) =  
 True North = Magnetic North (compass reading) + 14°  
 Public: Y/N | Parking Adjacent: Y/N | Pack Dist.:  
 Other Information:

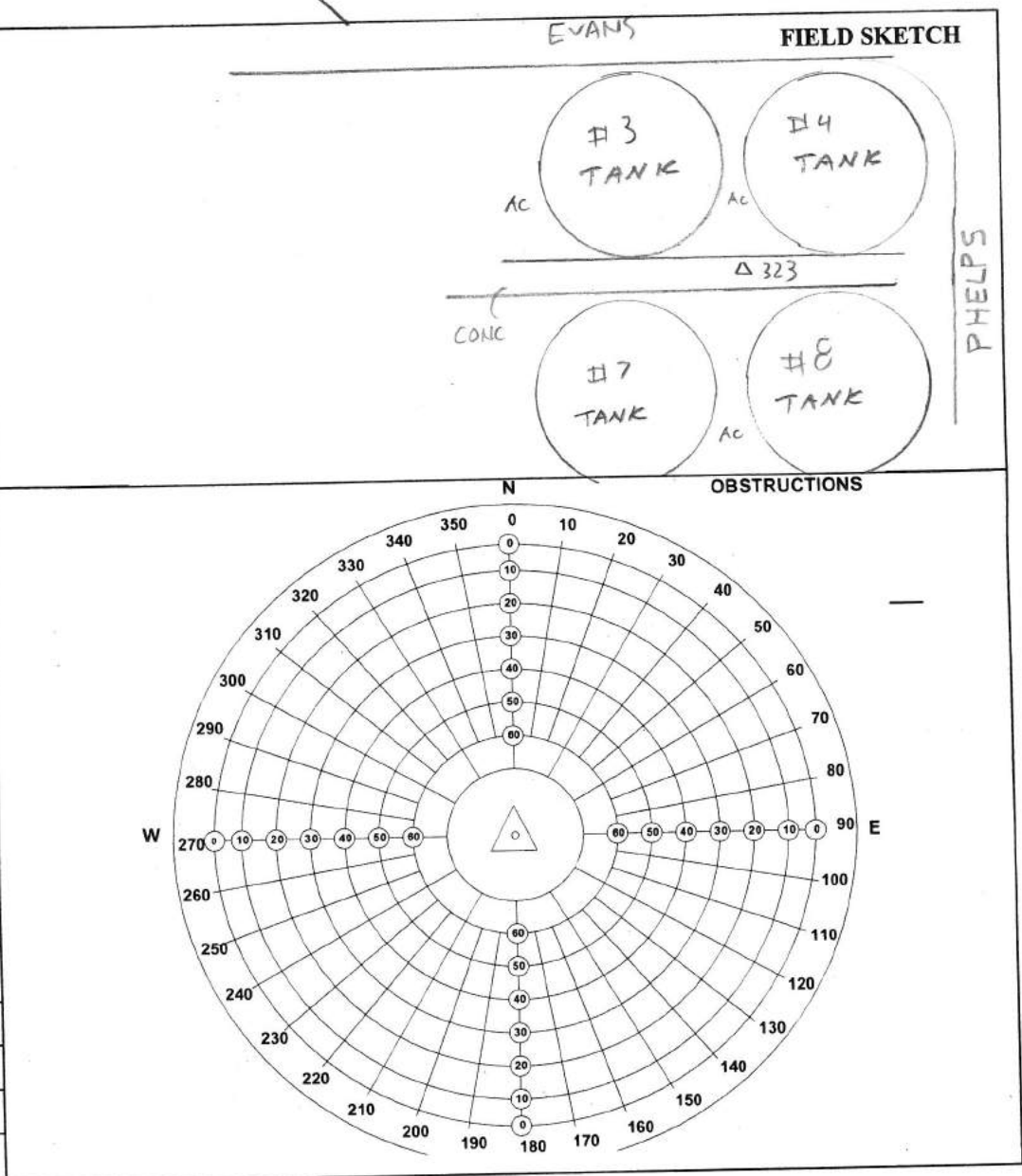




CCSF STATION DESCRIPTION & OBSTRUCTION FORM	
STATION ID: 322	
Set by: JTM/PNC	Date: 06/17/2014
Monument Description: SET MAG NAIL & WASHER	
STAMPED "CCSF CONTROL 322"	
Station Description: W/4'x4" TAPE CROSS IN AC ROAD. 15' SE'LY OF CL OF GATE. 24' E'LY OF CL LIGHTPOLE "L-012-2-10 VIA LC". 184' S'LY OF CL SSMH IN AC. 15' SW'LY OF A LINE 30° TO & BANKIN ENTRANCE GATE	
Recovered by: JP	Date: 08/10/2015
Latitude (dd-mm-ss.s) =	
Longitude (ddd-mm-ss.s) =	
True North = Magnetic North (compass reading) + 14°	
Public: Y/ <input checked="" type="radio"/> N   Parking Adjacent: Y/ <input type="radio"/> N   Pack Dist.:	
Other Information: N/A	

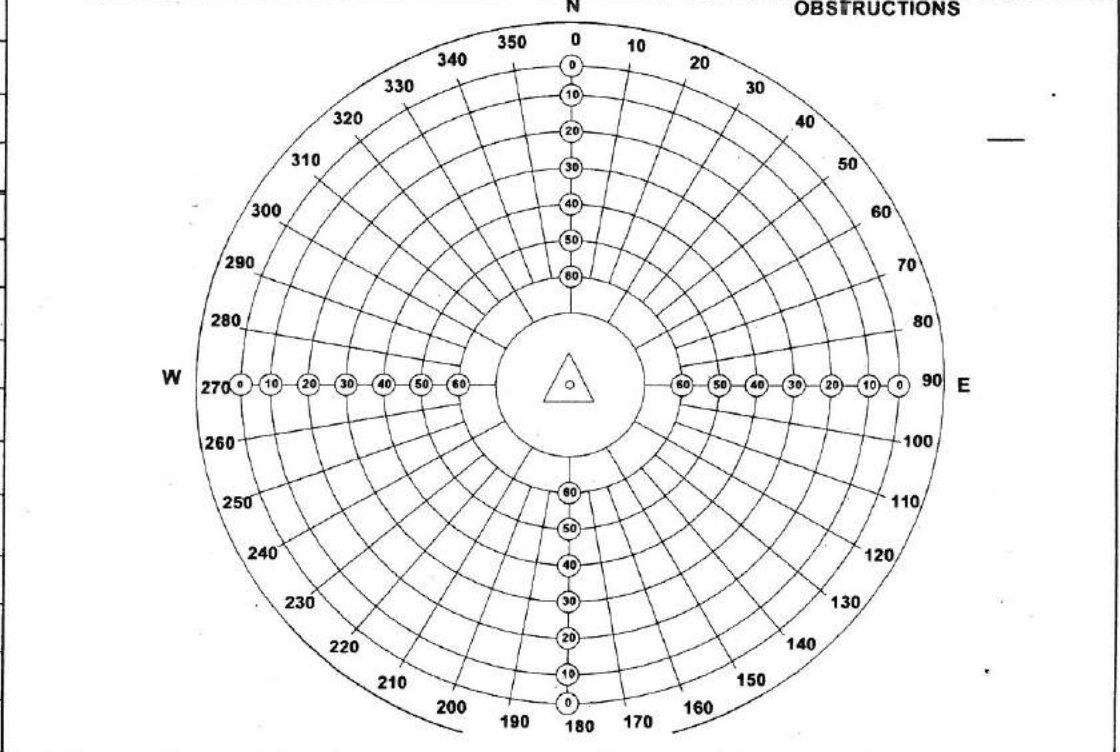
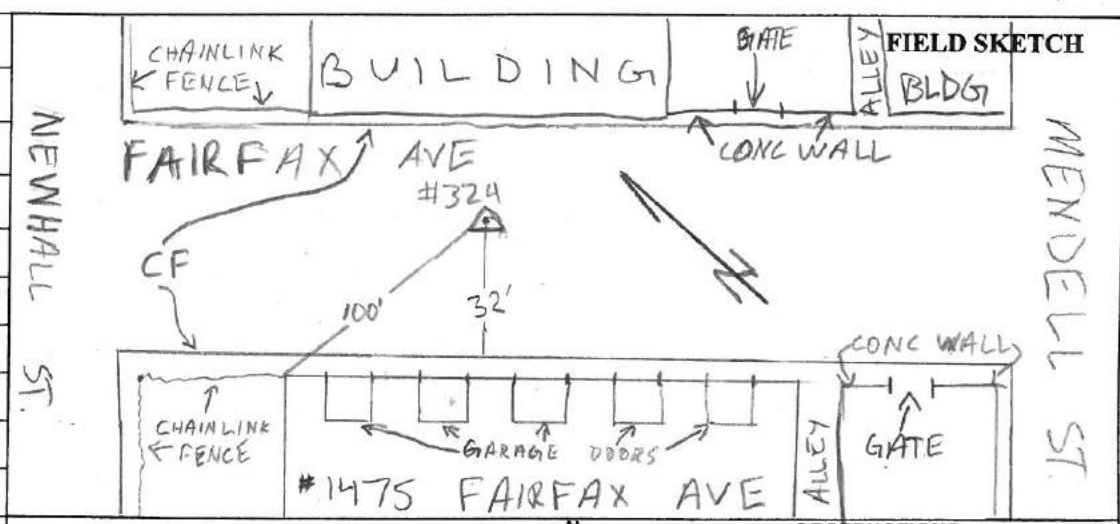


CCSF STATION DESCRIPTION & OBSTRUCTION FORM	
STATION ID: 323	
Set by: JTM/PNC	Date: 06/19/2014
Monument Description: SET 1/4" X 2" ANCHOR	
SCREW W/WASHER STAMPED "CCSF CONTROL 323"	
Station Description: W/4'X4" TAPE CROSS IN CONCRETE	
CATWALK AT NE'LY CORNER OF SE TREATMENT PLANT (W'LY OF PHELPS/EVANS). BETWEEN SEDIMENTATION TANKS 3,4,7,8. +/- CL CONCRETE CATWALK & CL AC PATH/ROADWAY. 263' W'LY OF CL LIGHTPOLE NEAR SW'LY CORNER OF TANK #4. 53' S'LY OF N'LY EDGE OF CONCRETE CATWALK.	
Recovered by: JP	Date: 08/10/2015
Latitude (dd-mm-ss.s) =	
Longitude (ddd-mm-ss.s) =	
True North = Magnetic North (compass reading) + 14°	
Public: Y/N   Parking Adjacent: Y/N   Pack Dist.: -	
Other Information: N/A	





CCSF STATION DESCRIPTION & OBSTRUCTION FORM	
STATION ID:	324
Set by:	JTM/PNC Date: 06/11/2014
Monument Description:	SET MAIN NAIL & WASHER
STAMPED	CCSF CONTROL W/4"x4" TAPE CROSS
Station Description:	IN CL AC ROADWAY OF FAIRVIEW AVE, BETWEEN MENDELL & NEWHALL, +/-100' E'LY OF MOST N'LY CORNER OF #1475 FAIRFAX, 32' N'LY OF SW'LY CURB FACE OF FAIRFAX.
Recovered by:	A.J.C. Date: 08/10/2015
	STAMPED "324"
Latitude (dd-mm-ss.s) =	
Longitude (ddd-mm-ss.s) =	
True North = Magnetic North (compass reading) + 14°	
Public: Y/N   Parking Adjacent: Y/N   Pack Dist.:	
Other Information:	



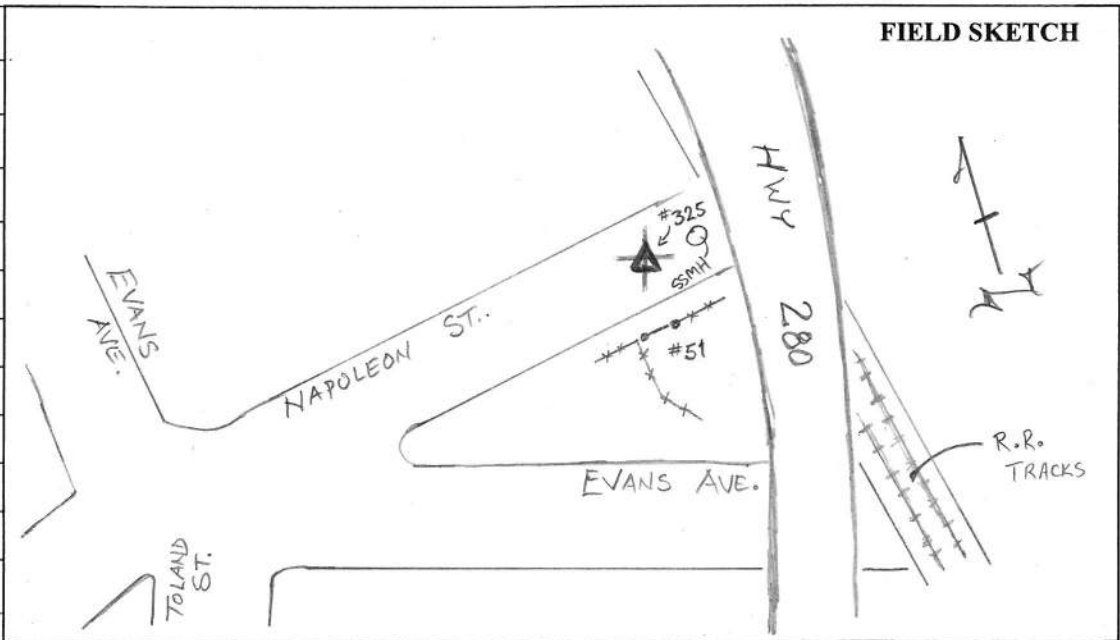
**CCSF STATION DESCRIPTION & OBSTRUCTION FORM**

**STATION ID:** 325

**Set by:** JTM / PNC      **Date:** 6/18/14

**Monument Description:** SET MAG N. & WASHER  
STAMPED "CCSF CONTROL 25"

**Station Description:** W / 4' x 4" TAPE CROSS IN  
AC ROADWAY OF NAPOLEON ST. @ #51 NAPOLEON.  
E'LY of EVANS.  
45.8' W'LY OF CC OF MOST E'LY SSMH  
AT END OF NAPOLEON (NR. ISLAIS CREEK)



**Recovered by:** FOUND DESTROYED  
7/16/15 GP

**Date:**

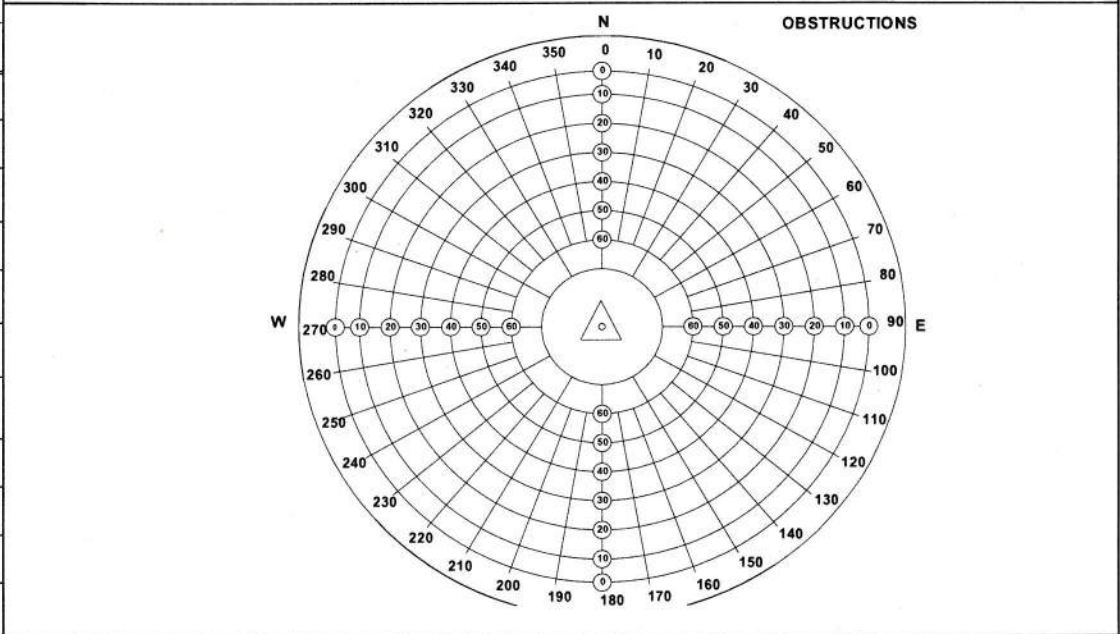
**Latitude (dd-mm-ss.s) =**

**Longitude (ddd-mm-ss.s) =**

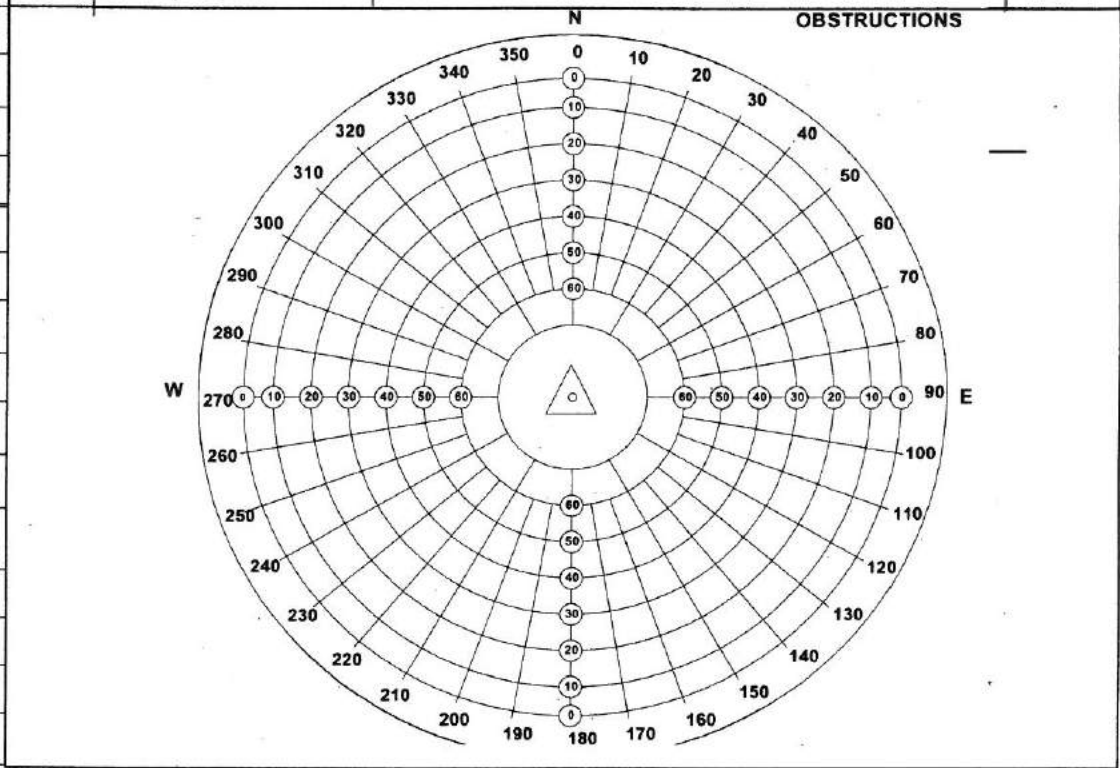
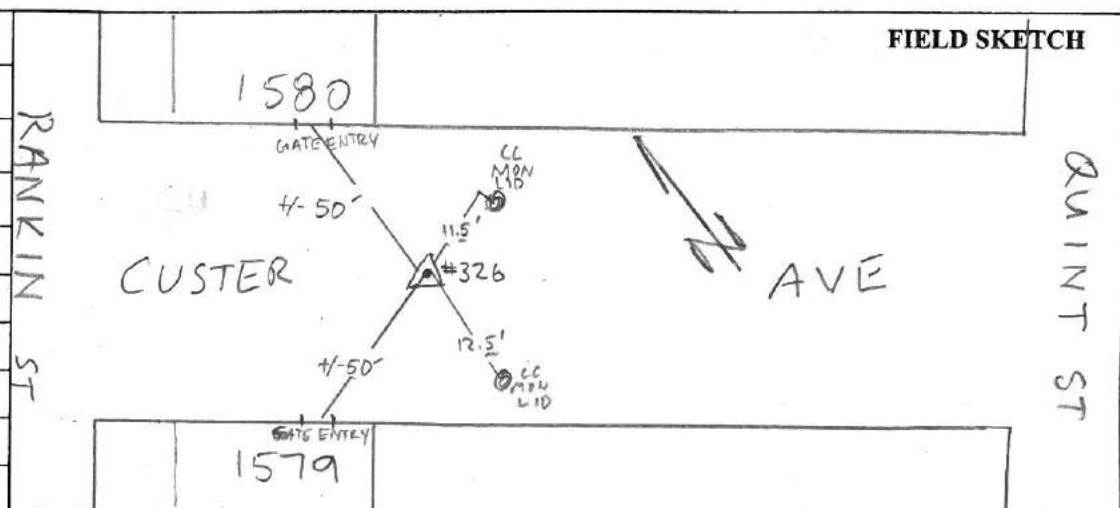
**True North = Magnetic North (compass reading) + 14°**

**Public:**  Y /  N | **Parking Adjacent:**  Y /  N | **Pack Dist.:** —

**Other Information:**

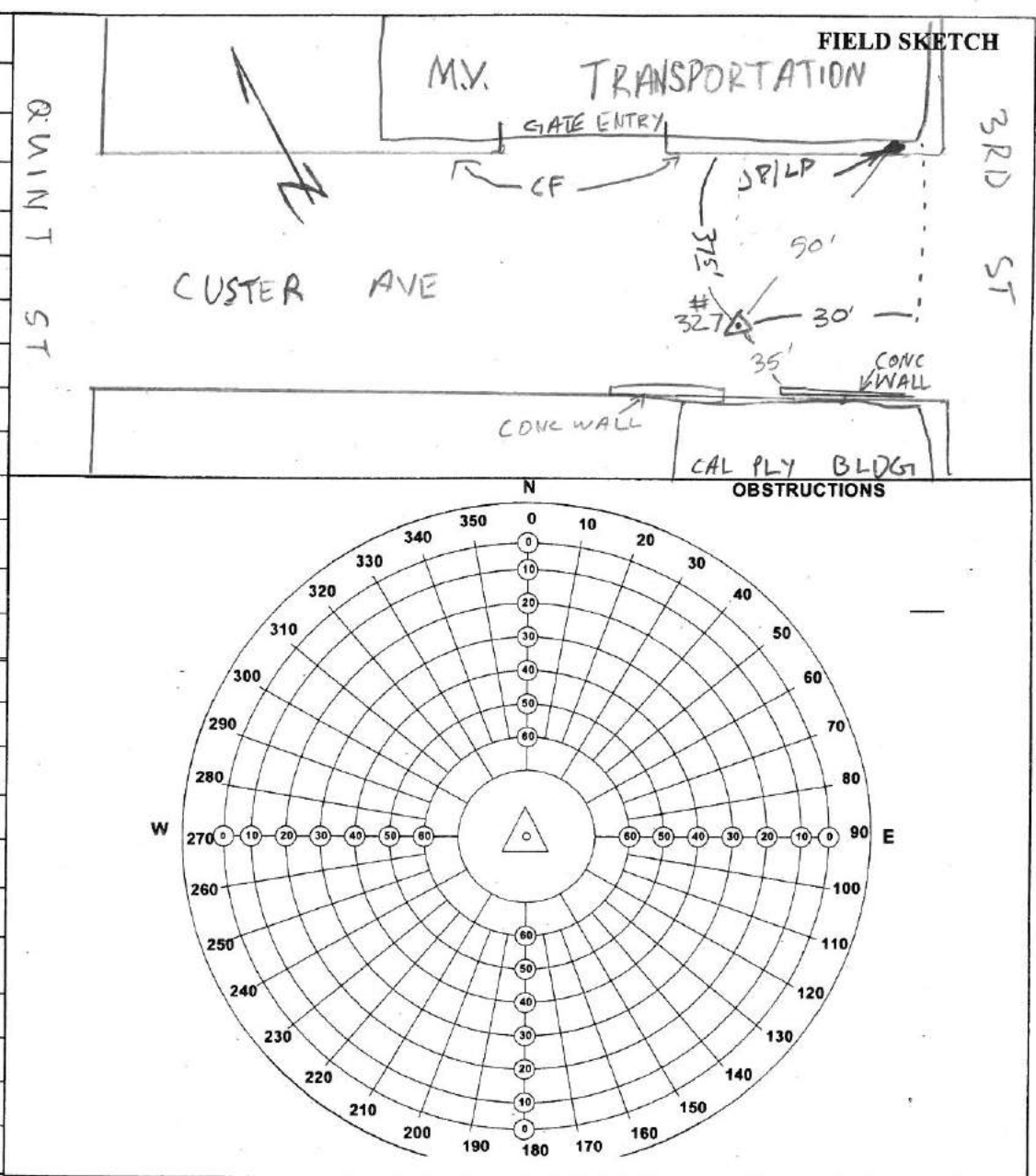


CCSF STATION DESCRIPTION & OBSTRUCTION FORM	
STATION ID:	326
Set by:	JTM/PNC
Date:	06/18/2014
Monument Description:	SET MARK NAIL & WASHER
STAMPED "CCSF CONTROL 326"	
Station Description:	W/4'x4" TAPE CROSS IN CL
AC ROADWAY OF CUSTER. 31'SE'LY OF CL	
GATE/ENTRANCE TO #1580 CUSTER. 116'SW'LY OF	
CC POSSIBLE MONUMENT LID IN N'LY SIDE OF	
CUSTER (BOTH HAVE PIPE INSIDE). 393'SW'LY OF SW'LY	
BLDG FACE OF #1580 CUSTER. 23'ESE'LY OF A	
FOUND PK NAIL IN AC OF CUSTER.	
Recovered by:	A.J.C.
Date:	08/11/2015
STAMPED "326"	
Latitude (dd-mm-ss.s) =	
Longitude (ddd-mm-ss.s) =	
True North = Magnetic North (compass reading) + 14°	
Public: Y/N   Parking Adjacent: Y/N   Pack Dist.:	
Other Information:	

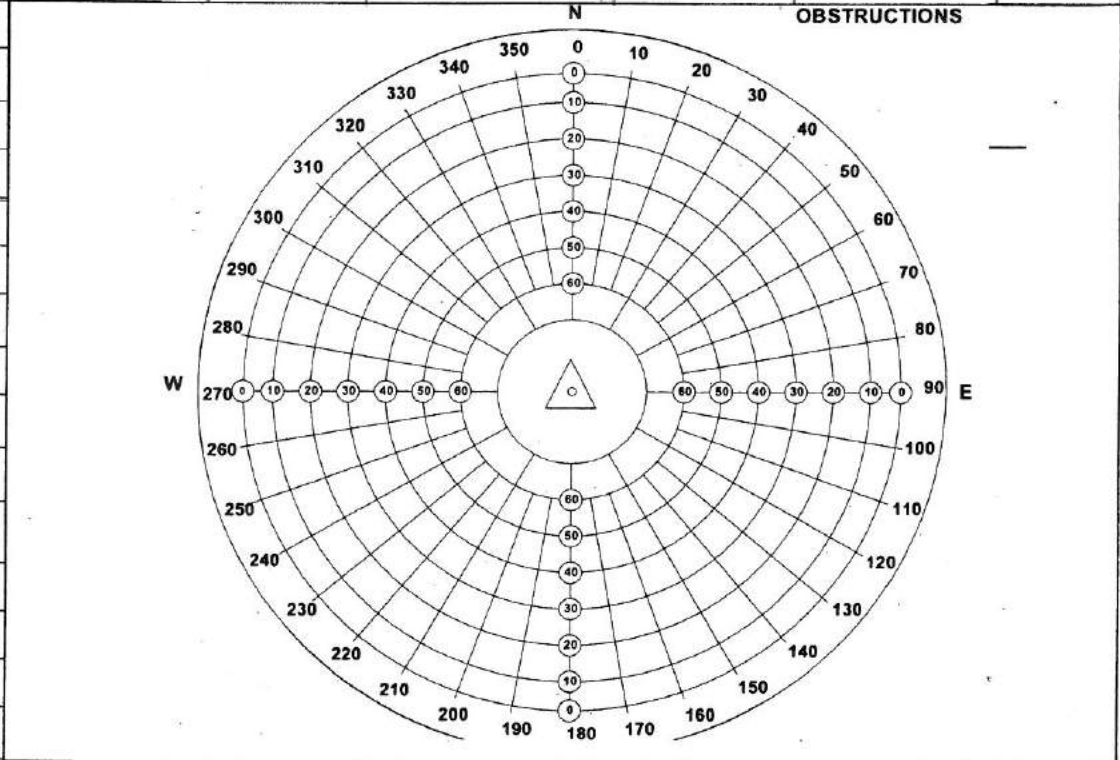
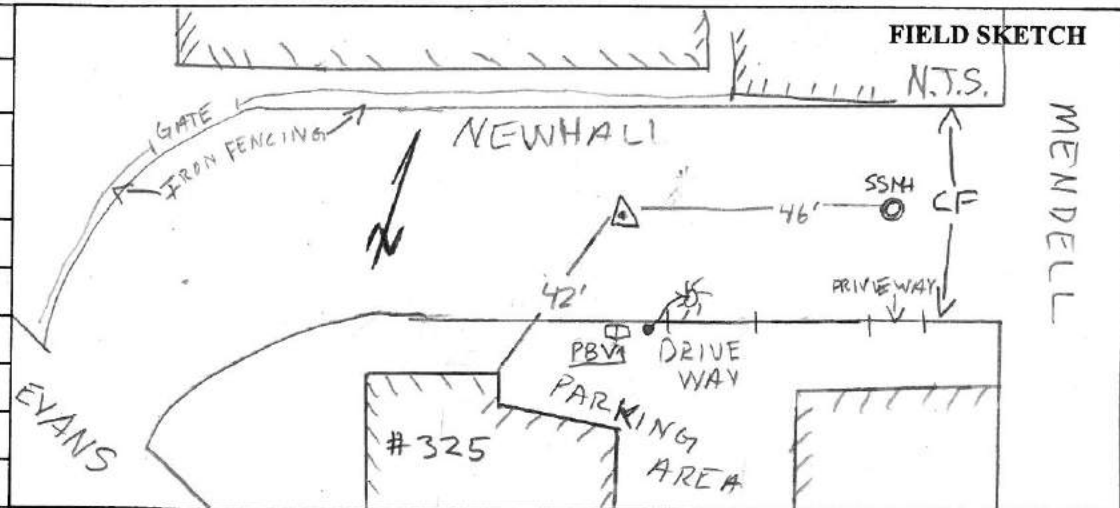




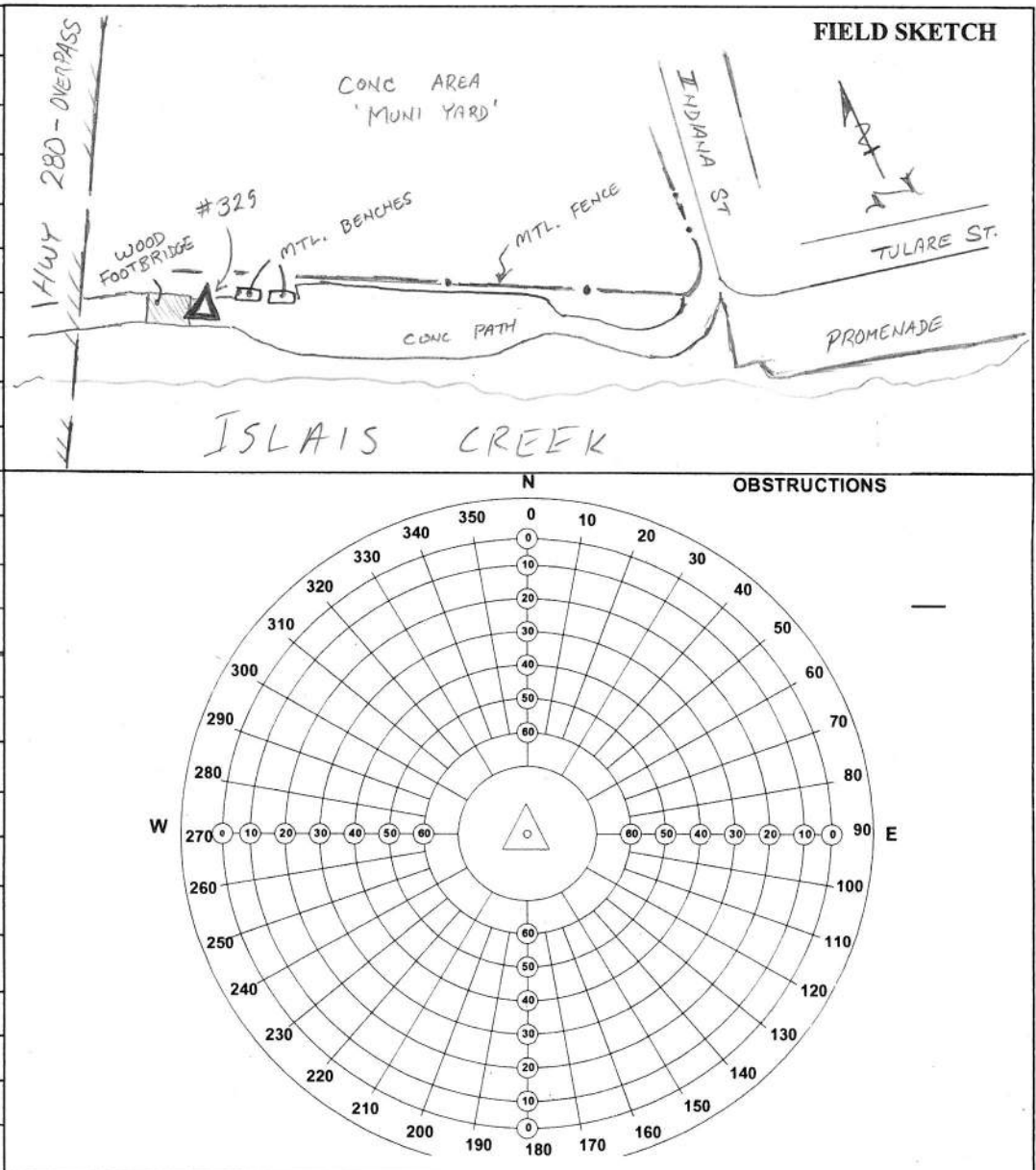
<b>CCSF STATION DESCRIPTION &amp; OBSTRUCTION FORM</b>	
STATION ID: <b>327</b>	
Set by: <b>JTM/PNC</b>	Date: <b>06/16/2014</b>
Monument Description: <b>SET MAG NAIL &amp; WASHER</b>	
STAMPED "CCSF CONTROL 327"	
Station Description: <b>W/4'x4" TAPE CROSS IN EB AC ROADWAY OF CUSTER AVE. BETWEEN 3RD ST &amp; QUINT ST. 1<sup>ST</sup> LOT W'LY OF 3RD. 11-30' W'LY OF E'LY CORNER OF BLOCK WALL ON N'LY SIDE OF CUSTER - WALL IS E'LY OF ENTRANCE TO MV TRANSPORTATION INC. 37 1/2' S'LY OF N'LY CF OF CUSTER</b>	
Recovered by: <b>A.J.C.</b>	
Date: <b>08/11/2015</b>	
STAMPED "327", SKETCH, DESC.	
Latitude (dd-mm-ss.s) =	
Longitude (ddd-mm-ss.s) =	
True North = Magnetic North (compass reading) + 14°	
Public: <input checked="" type="radio"/> Y / <input type="radio"/> N   Parking Adjacent: <input checked="" type="radio"/> Y / <input type="radio"/> N   Pack Dist.: -	
Other Information:	



<b>CCSF STATION DESCRIPTION &amp; OBSTRUCTION FORM</b>	
<b>STATION ID:</b> 328	
<b>Set by:</b> JTM/PNC	<b>Date:</b> 06/11/2014
<b>Monument Description:</b> SET MAG NAIL & WASHER	
STAMPED "CCSF CONTROL 328"	
<b>Station Description:</b> W/ 4"x4" TAPE CROSS IN CL AC ROADWAY OF NEWHALL. 42' NE'LY OF NW'LY CORNER OF #325 NEWHALL. IN LINE W/W'LY EDGE OF A 4'x25' PACIFIC BELL VAULT/PULL BOX IN S'LY CONCRETE WALK OF NEWHALL (CL VAULT IS 75' W'LY OF COBRA LIGHT POLE). 46' W'LY OF 1 <sup>ST</sup> SSMH W'LY OF MENDELL.	
<b>Recovered by:</b> A.J.C.	
<b>Date:</b> 08/10/2015	
STAMPED "328"	
<b>Latitude (dd-mm-ss.s) =</b>	
<b>Longitude (ddd-mm-ss.s) =</b>	
<b>True North = Magnetic North (compass reading) + 14°</b>	
<b>Public: Y/N   Parking Adjacent: Y/N   Pack Dist.:</b>	
<b>Other Information:</b>	

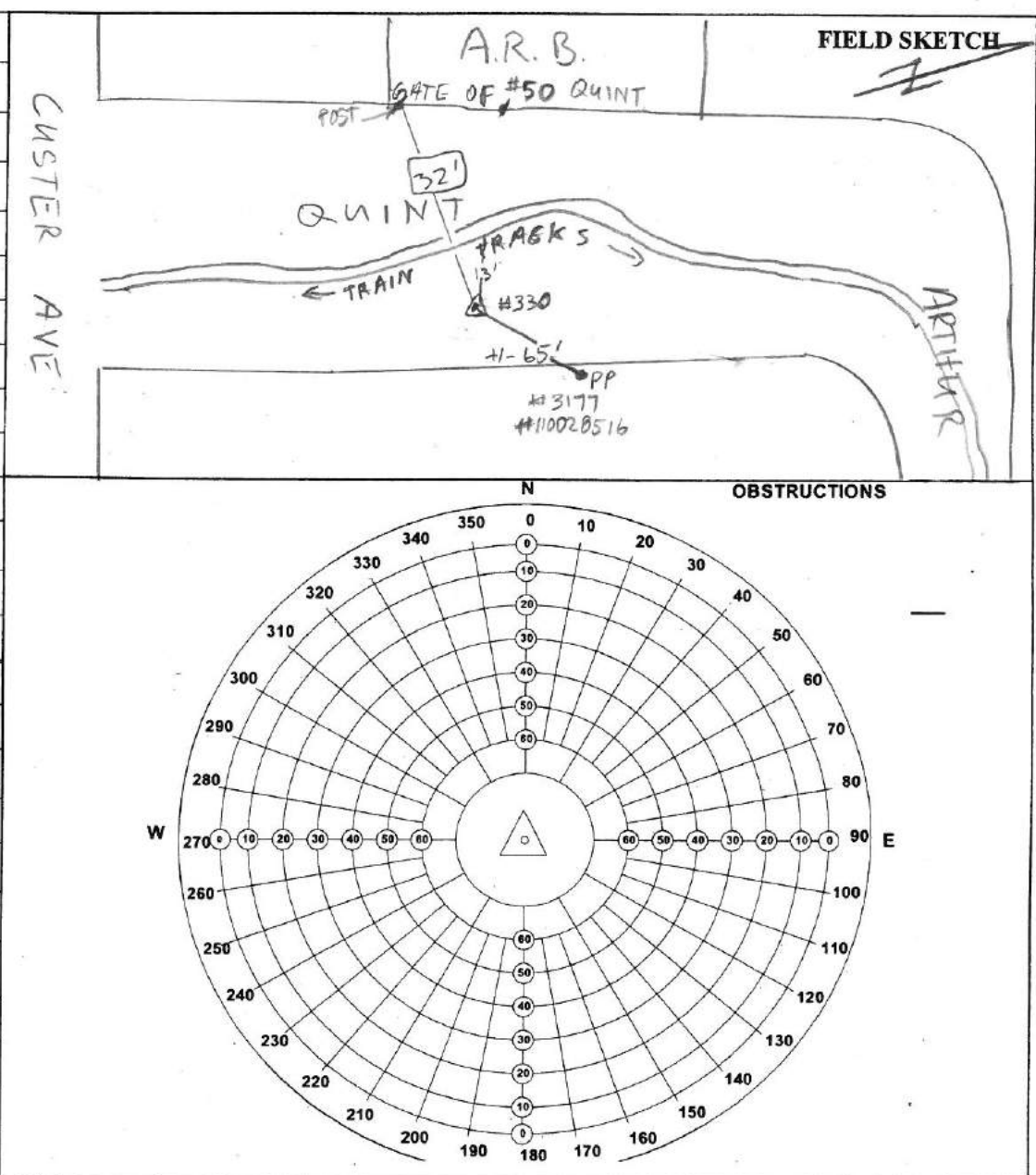


CCSF STATION DESCRIPTION & OBSTRUCTION FORM	
STATION ID:	329
Set by:	JTM/PNC Date: 06/18/2014
Monument Description:	SET 1/4" X 2" ANCHOR
SCREW W/WASHER STAMPED 'CCSF CONTROL 329'	
Station Description:	W/4"x4" TAPE CROSS IN CONCRETE PATH WHICH RUNS ALONG N'LY WATER'S EDGE OF ISLAIS CREEK. S'LY OF 'ISLAIS CREEK MUNI YARD'. +/- 86' E'LY OF MOST E'LY EDGE OF HWY 280 FREEWAY OVERCROSSING. 132' W'LY OF CL BETWEEN 2 METAL BENCHES. 62' E'LY OF E'LY EDGE OF WOODEN FOOTBRIDGE. 4'15" N'LY OF S'LY EDGE OF CONCRETE PATH.
Recovered by:	A. J. L. Date: 08/10/2015
	STAMPED "329"
Latitude (dd-mm-ss.s) =	
Longitude (ddd-mm-ss.s) =	
True North = Magnetic North (compass reading) + 14°	
Public: <input checked="" type="checkbox"/> Y / <input type="checkbox"/> N   Parking Adjacent: <input checked="" type="checkbox"/> Y / <input type="checkbox"/> N   Pack Dist.: 600'	
Other Information:	PARK @ INDIANA / TULARE INT.





<b>CCSF STATION DESCRIPTION &amp; OBSTRUCTION FORM</b>	
STATION ID: 330	
Set by: JTM/PNC	Date: 6/20/14
Monument Description: SET MAIN NAIL & WASHER	
STAMPED "CCSF CONTROL "330"	
Station Description: W/4"x4" TAPE CROSS IN AC ROADWAY OF QUINT ST, SW'LY OF ARTHUR AVE. 135' NE'LY OF S'LY GATEPOST/ENTRANCE TO #50 QUINT ST (ARB). 61' SW'LY OF POWERPOLE #3177, #110028516 IN NE'LY CONCRETE WALK OF QUINT. 244' NW'LY OF SE'LY CF OF QUINT	
Recovered by: A.J.C.	Date: 08/11/2015
Latitude (dd-mm-ss.s) =	
Longitude (ddd-mm-ss.s) =	
True North = Magnetic North (compass reading) + 14°	
Public: Y/N   Parking Adjacent: Y/N   Pack Dist.:	
Other Information:	



**CCSF STATION DESCRIPTION & OBSTRUCTION FORM**

STATION ID: 331

Set by: JTM / PNC Date: 06/17/2014

Monument Description: SET 1/4" X 2" ANCHOR

SCREW W/WASHER STAMPED "CCSF CONTROL 331"

Station Description: W/4"x4" TAPE CROSS IN SW'LY

CONCRETE WALK CARGO WAY, SE'LY

OF 3RD ST. 25.3' SE'LY OF FLCR.

3' SW'LY OF SW'LY CF OF CARGO WAY.

4'-45' S'LY OF E'LY NOSE OF CENTER MEDIAN ISLAND

OF CARGO WAY.

Recovered by: A.J.C. Date: 08/11/2015

STAMPED "331", SKETCH, DESC.

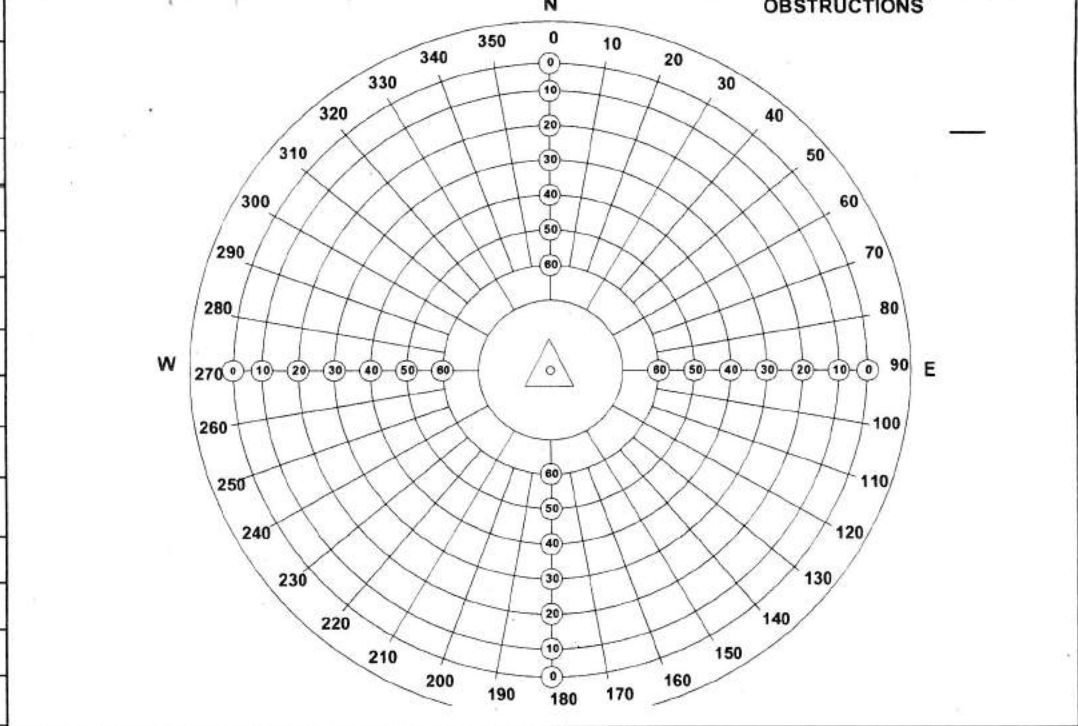
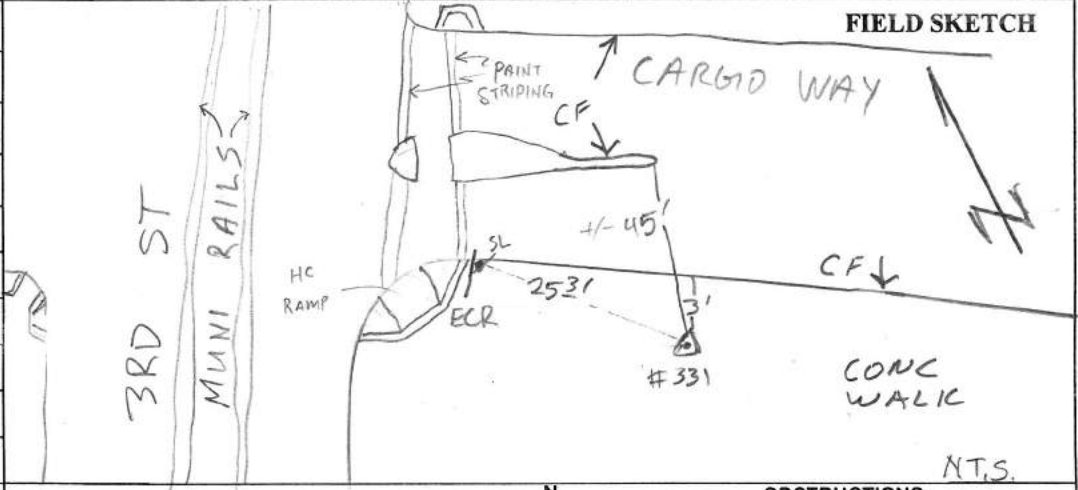
Latitude (dd-mm-ss.s) =

Longitude (ddd-mm-ss.s) =

True North = Magnetic North (compass reading) + 14°

Public:  Y / N | Parking Adjacent:  Y / N | Pack Dist.:

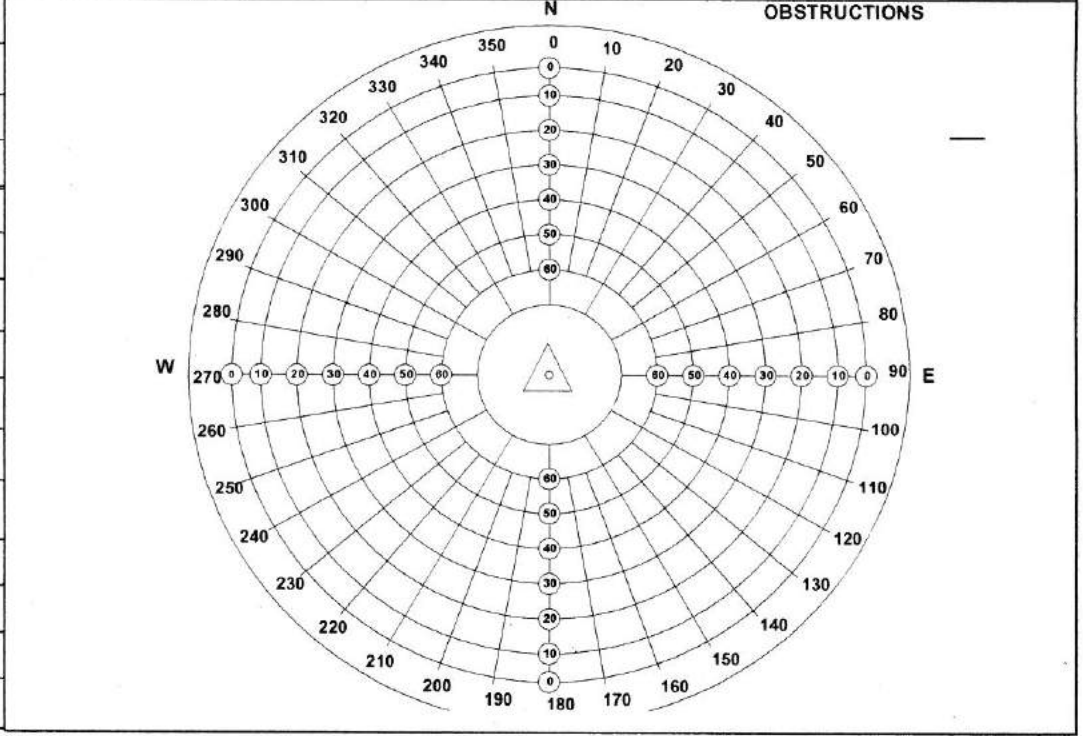
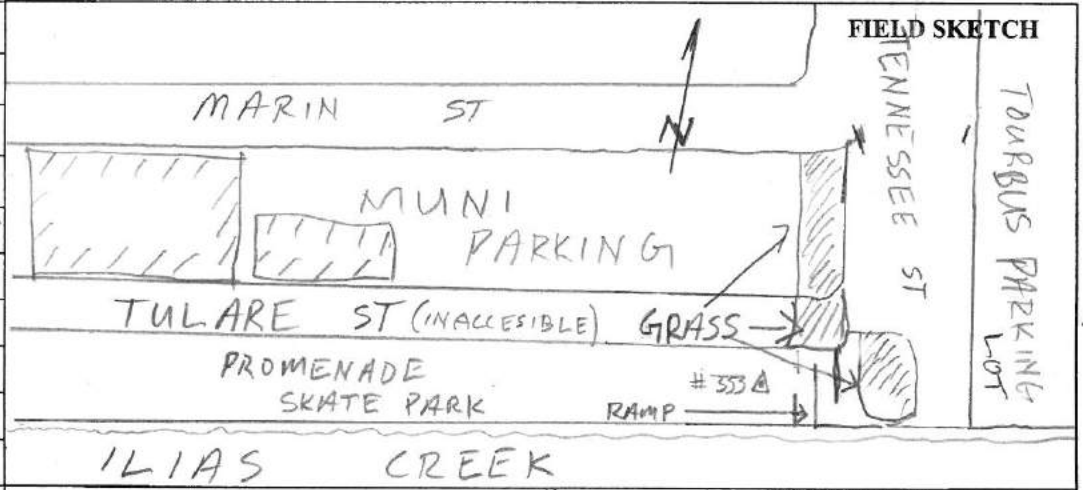
Other Information:



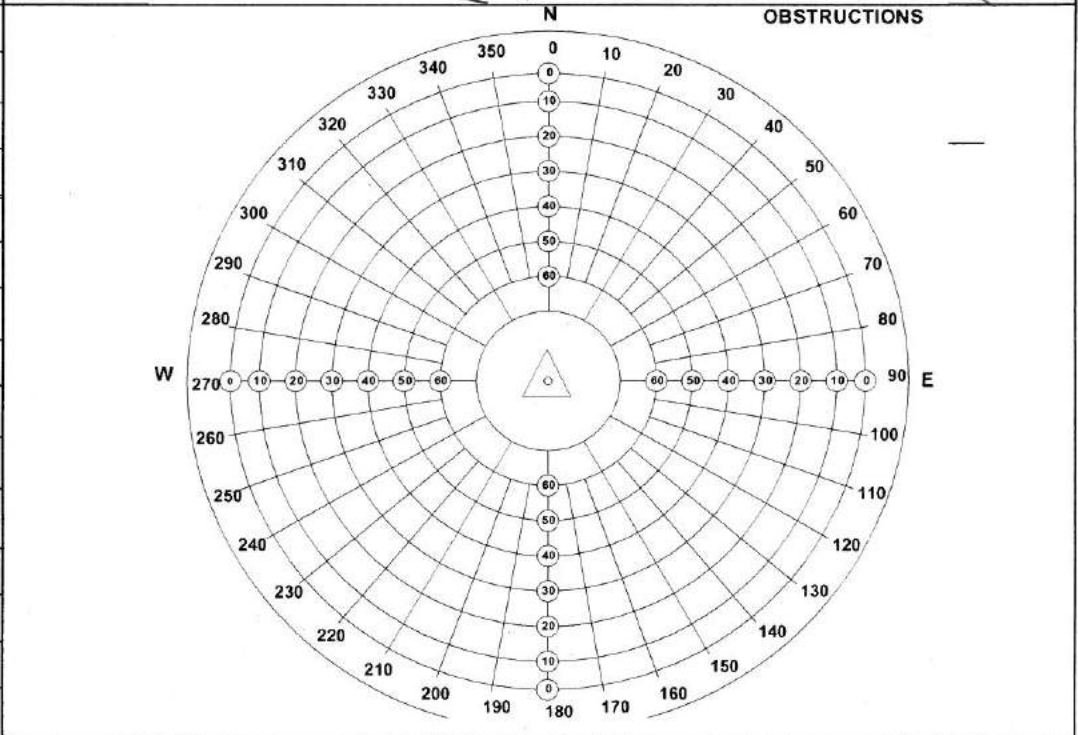
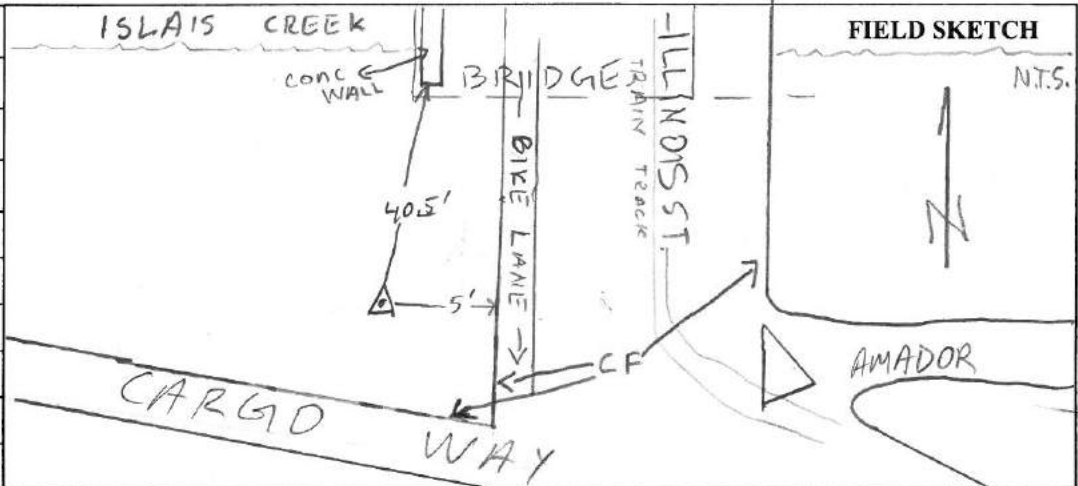
CCSF STATION DESCRIPTION & OBSTRUCTION FORM	FIELD SKETCH N.T.S.
STATION ID: 332	
Set by: JTM/PNC      Date: 06/11/2014	
Monument Description: PK NAIL W/WASHER (UNREADABLE STAMPING)	
Station Description: FOUND PK NAIL W/WASHER (UNREADABLE STAMPING) W/EXISTING FLIGHT CROSS IN CLAC ROADWAY OF CARGO WAY. (REPAINTED 4'x4" FLIGHT CROSS). AT SE'LY END OF NW'LY CURB ISLAND @ INTERSECTION. 43' SE'LY OF LL NOSE OF SAID CONC ISLAND.	
Recovered by: A.J.C.      Date: 08/10/2015 *NO ROOM FOR STAMPING*	
Latitude (dd-mm-ss.s) =	
Longitude (ddd-mm-ss.s) =	
True North = Magnetic North (compass reading) + 14°	
Public: Y/N   Parking Adjacent: Y/N   Pack Dist.:	
Other Information:	



CCSF STATION DESCRIPTION & OBSTRUCTION FORM	
STATION ID:	333
Set by:	JTM/PNC Date: 06/11/2014
Monument Description:	SET 1/4" X 2" ANCHOR
SCREEN W/WASHER STAMPED "CCSF CONTROL 333"	
Station Description:	W/4'X4" TAPE CROSS IN CONCRETE PROMENADE S'LY OF TULARE, 2'E'LY OF CL (PROD S'LY) OF GATE INTO MUNI YARD @ E'LY END OF TULARE, 27.5'S'LY OF S'LY CF TULARE, 30'N'LY OF S'LY EDGE OF PROMENADE NEAR WATER'S EDGE OF ILIAS CREEK, 38.5' W'LY OF CL STAIRS/RAMP @ E'LY END OF PROMENADE.
	* ACCESS FROM TENNESSEE ST THROUGH PRIVATE GATE *
Recovered by:	A.J.C. Date: 08/10/2015
	STAMPED "333"
Latitude (dd-mm-ss.s) =	
Longitude (ddd-mm-ss.s) =	
True North = Magnetic North (compass reading) + 14°	
Public: Y / N   Parking Adjacent: Y / N   Pack Dist.:	
Other Information:	



<b>CCSF STATION DESCRIPTION &amp; OBSTRUCTION FORM</b>	
STATION ID:	334
Set by:	JTM/PNC Date: 06/17/2014
Monument Description:	SET 1/4" X 2" ANCHOR
SCREW W/WASHER STAMPED "CCSF CONTROL 334"	
Station Description:	W/4x4" TAPE CROSS IN W'LY CONCRETE WALK OF ILLINOIS. S'LY OF BRIDGE CROSSING. 405' S'LY FROM S'LY END OF CONCRETE WALL ON W'LY SIDE OF ILLINOIS @ S'LY END OF BRIDGE. 42' W'LY OF W'LY CF OF ILLINOIS.
* TRAINS HOLD UP TRAFFIC AND BLOCK LINE OF SITE - 2 TRAINS BETWEEN 1-2 PM. *	
Recovered by:	A.J.C. Date: 08/10/2015
STAMPED "334"	
Latitude (dd-mm-ss.s) =	
Longitude (ddd-mm-ss.s) =	
True North = Magnetic North (compass reading) + 14°	
Public: Y/N   Parking Adjacent: Y/N   Pack Dist.:	
Other Information:	



**CCSF STATION DESCRIPTION & OBSTRUCTION FORM**

**STATION ID:** 335

**Set by:** JTM / PNC **Date:** 6.11.14

**Monument Description:** SET ANCHOR SCREW w/WASHER  
 STAMPED "CCSF CONTROL 335" *gone*

**Station Description:** WITH 4"x4" TAPE CROSS IN  
 CONCRETE IN SOUTHEASTERLY STORAGE AREA OF  
 #600 AMADOR ST. ('AMERICAN STORAGE').  
 EASTERLY OF THE INTERSECTION CARGO WY / ILLINOIS ST.  
 330'± SOUTHERLY OF AMADOR ST.  
 ROW AA. 3.4' NORTHERLY OF NEW WOOD BLDG FACE.  
 NORTHERLY OF TRUCK / CAMPER / RV STORAGE AREA.  
 ± CENTERLINE BETWEEN UNITS #20 AND #21.  
 16.5' SOUTHERLY OF SOUTHERLY FACE OF UNITS.

**Recovered by:** AJC **Date:** 8/10/15

GP 9/2/15

**Latitude (dd-mm-ss.s) =**

**Longitude (ddd-mm-ss.s) =**

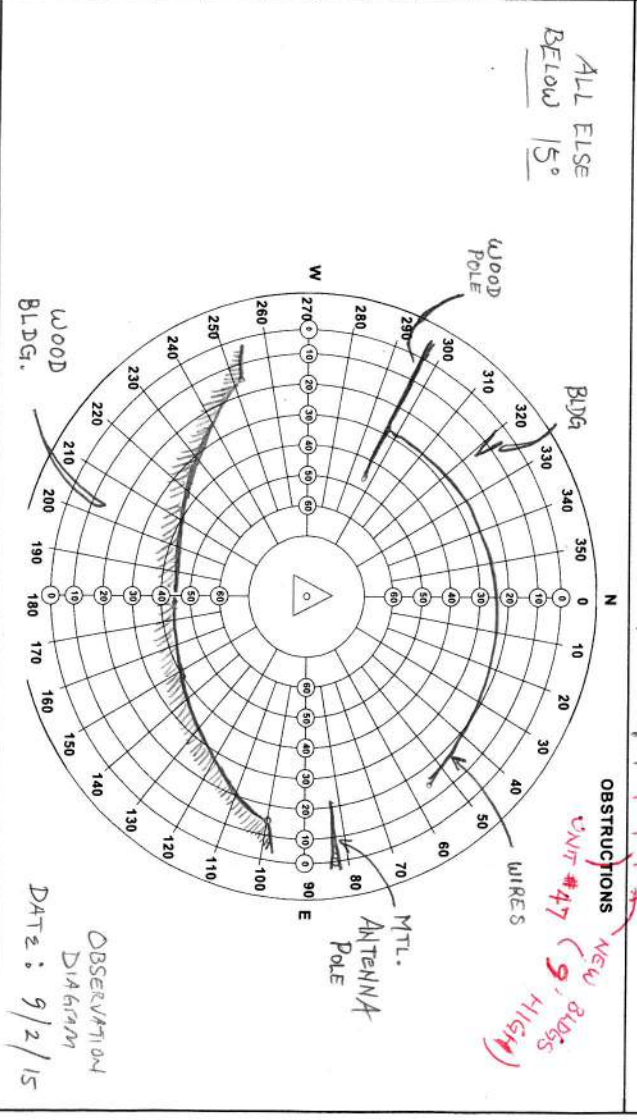
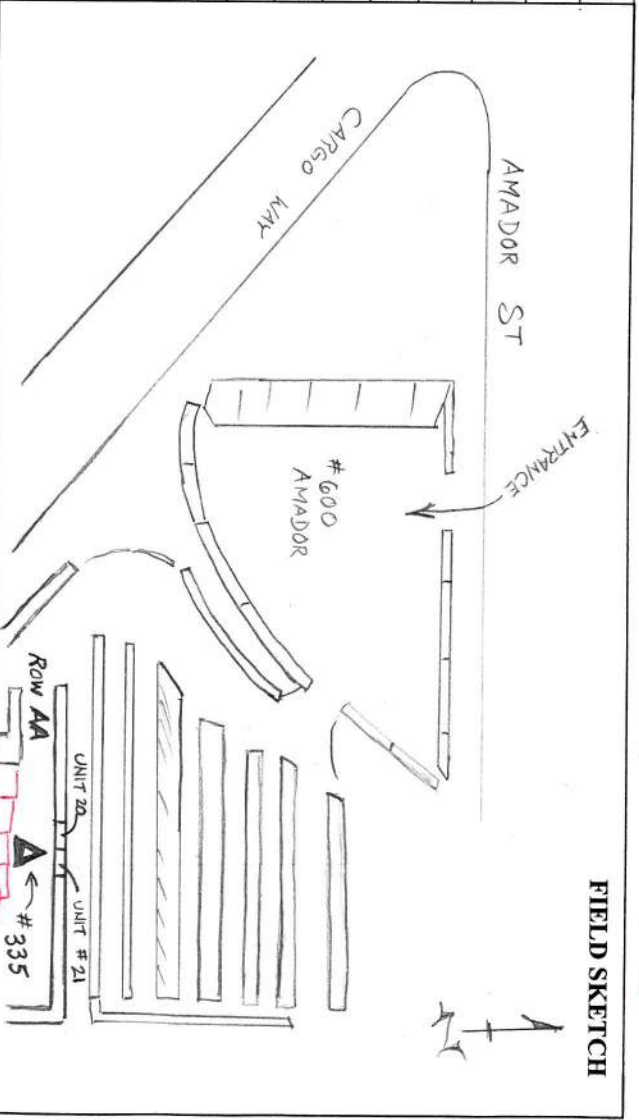
**True North = Magnetic North (compass reading) + 14°**

**Public:** Y (N) | Parking Adjacent: (N) / N | Pack Dist.:

**Other Information:**

\* - SEE DRIVING DIRECTIONS.

\* - POINT PROBABLY NOT USABLE



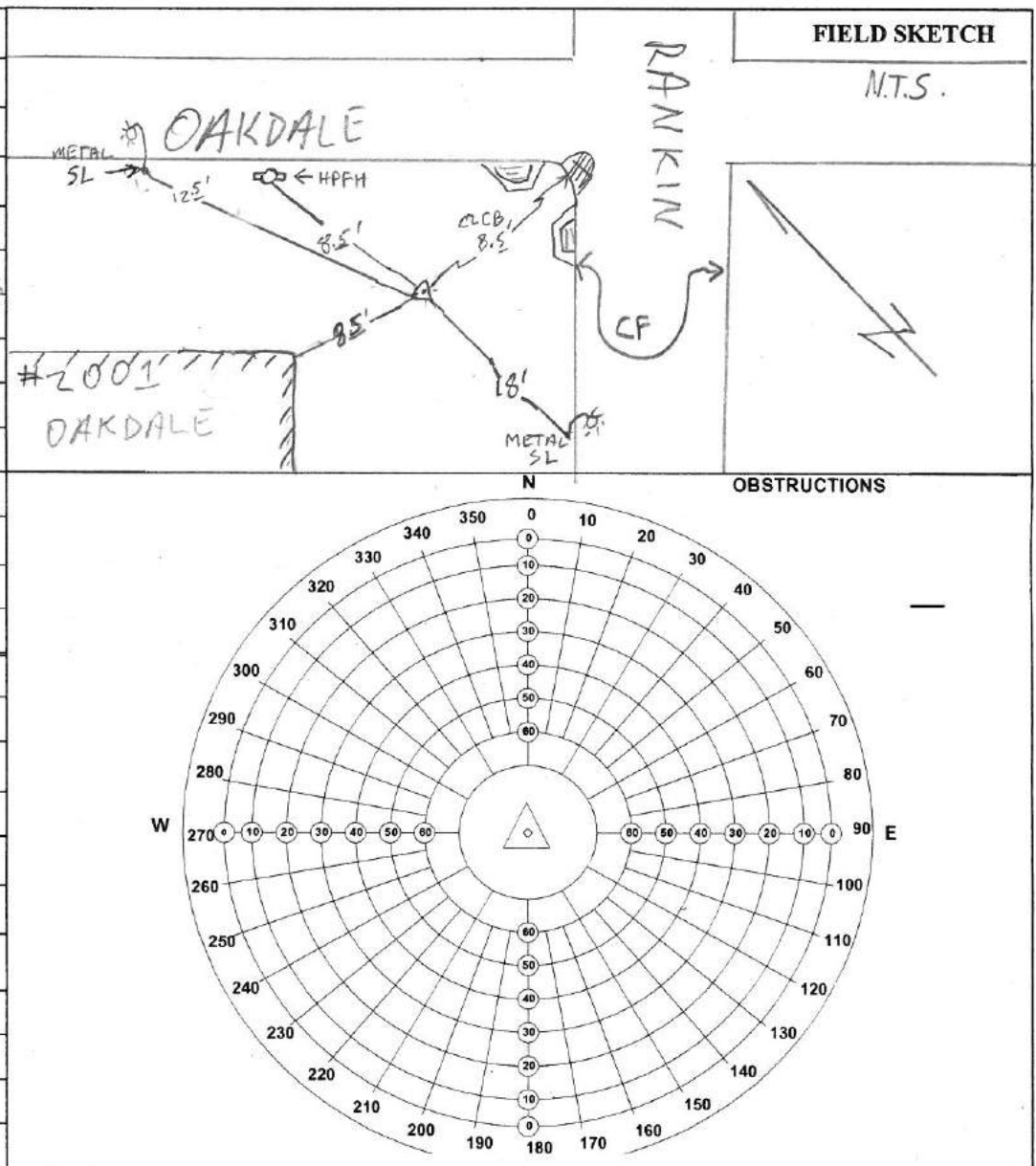
REVISION 9.2.15 AJC



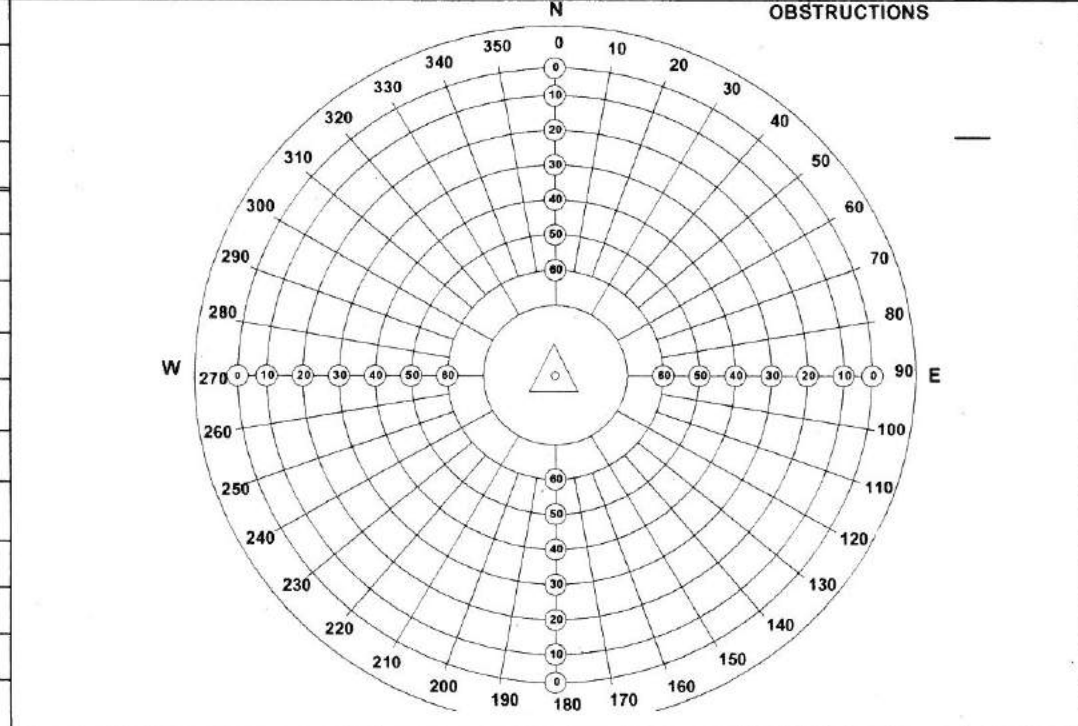
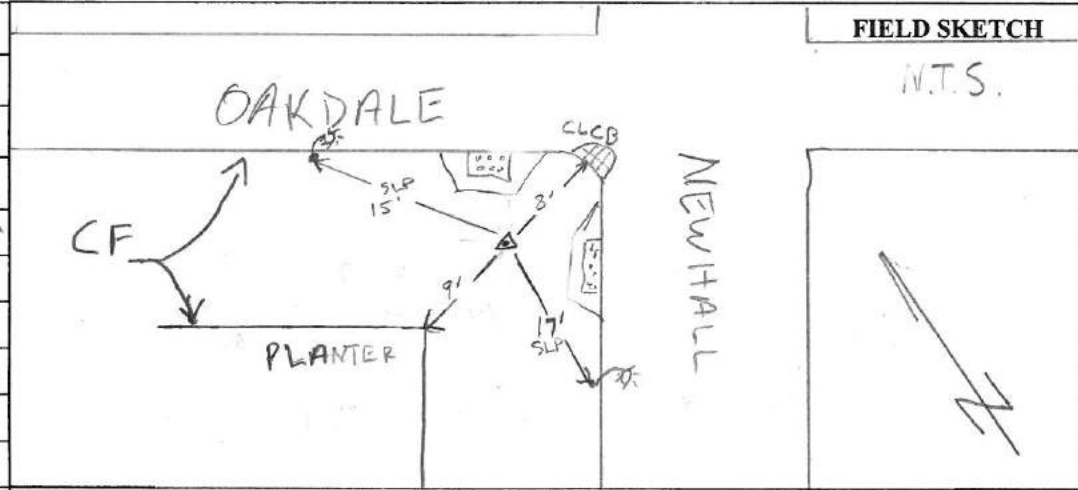


**AMERICAN STORAGE**  
**600 AMADOR STREET**  
**SAN FRANCISCO, CA. 94124**  
**415-824-2338**

CCSF STATION DESCRIPTION & OBSTRUCTION FORM	
STATION ID: 336	
Set by: TW/PNC	Date: 6/30/14
Monument Description: SET 1/4" X 2" ANCHOR	
SCREW W/WASHER STAMPED 'CCSF CONTROL 336'	
Station Description: W/4'X4" TAPE CROSS IN CONCRETE WALK	
AT SW'LY CORNER OF OAKDALE & RANKIN. 10' N'LY OF	
METAL STREET LIGHT ON RANKIN. 125' SE'LY OF	
METAL STREET LIGHT ON OAKDALE. 85' SE'LY OF	
HIGH PRESSURE FIRE HYDRANT ON OAKDALE.	
85' W'LY OF CENTERLINE CATCH BASIN AT	
SW'LY RETURN. 85' E'LY OF BUILDING E'LY	
CORNER OF #2001 OAKDALE	
Recovered by: A.J.C.	Date: 08/10/2015
STAMPED "336"	
Latitude (dd-mm-ss.s) =	
Longitude (ddd-mm-ss.s) =	
True North = Magnetic North (compass reading) + 14°	
Public: Y / N   Parking Adjacent: Y / N   Pack Dist.:	
Other Information:	

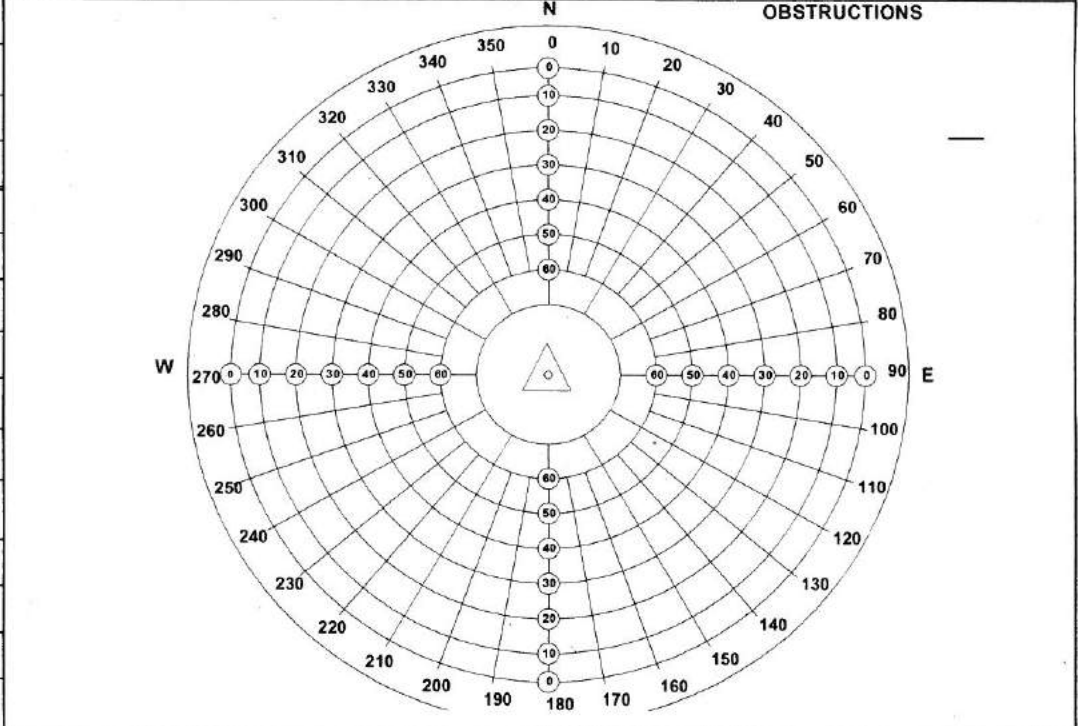
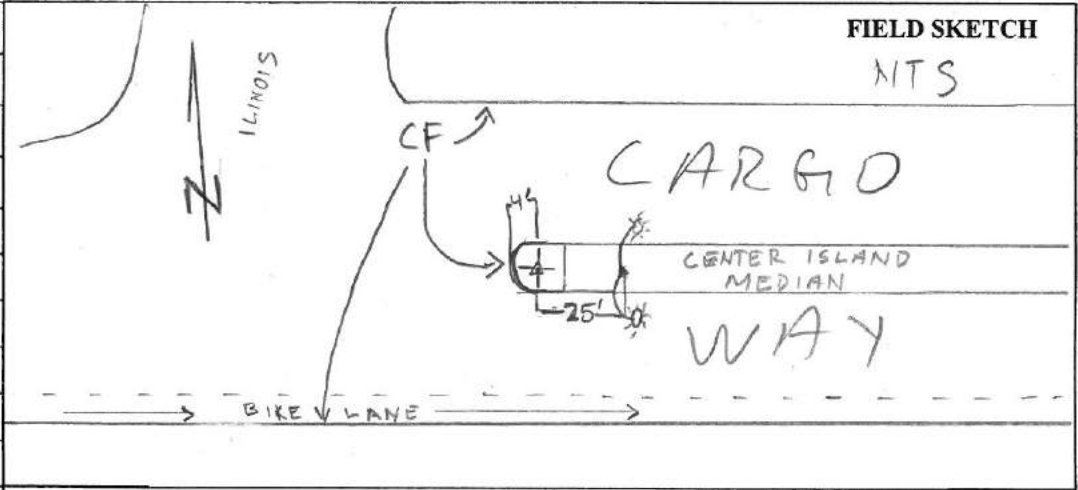


CCSF STATION DESCRIPTION & OBSTRUCTION FORM	
STATION ID:	337
Set by:	TW/PNC
Date:	6/30/14
Monument Description:	SET 1/4" X 2" ANCHOR
SCREW W/WASHER STAMPED "CCSF CONTROL 337"	
Station Description:	W/ 4"x4" TAPE CROSS IN CONCRETE WALK
	AT SW'LY CORNER OF OAKDALE & NEWHALL.
	11' N'LY OF METAL SL ON NEWHALL. 15' SE'LY
	OF METAL SL OAKDALE. 9' NE'LY OF PLANTER
	BACK OF WALK ANGLE POINT. 8' SW'LY OF
	CLCB OF SW'LY RETURN.
Recovered by:	A.S.C.
Date:	08/10/2015
	STAMPED "337"
Latitude (dd-mm-ss.s) =	
Longitude (ddd-mm-ss.s) =	
True North = Magnetic North (compass reading) + 14°	
Public: Y / N   Parking Adjacent: Y / N   Pack Dist.:	
Other Information:	





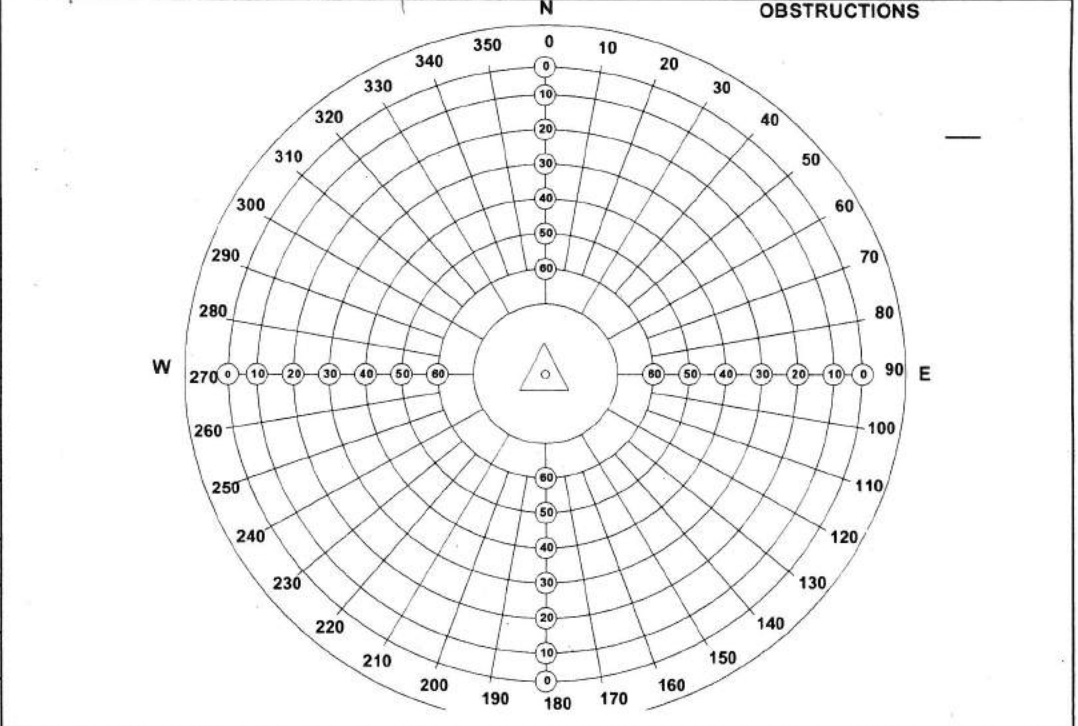
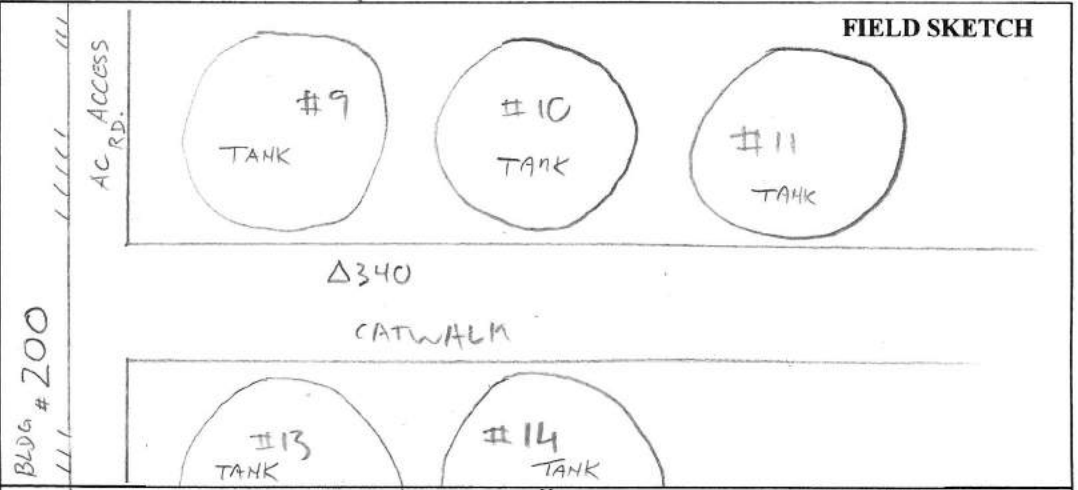
<b>CCSF STATION DESCRIPTION &amp; OBSTRUCTION FORM</b>	
STATION ID:	338
Set by:	TW/PNC
Date:	06/30/2014
Monument Description:	SET 1/4" X 2" ANCHOR
Station Description:	W/ 4x4" TAPE CROSS IN W'LY NOSE OF CENTER LINE ISLAND OF CARGO WAY, E'LY OF ILLINOIS ST. 25' W'LY OF CENTER/CENTER OF DOUBLE COBRA HEAD STREET LIGHT POLE ON SAID CENTER ISLAND. 4' E'LY FROM CURB FACE AT CENTER LINE NOSE OF CURB
Recovered by:	A.J.C.
Date:	08/10/2015
	STAMPED "338"
Latitude (dd-mm-ss.s) =	
Longitude (ddd-mm-ss.s) =	
True North = Magnetic North (compass reading) + 14°	
Public: Y / N   Parking Adjacent: Y / N   Pack Dist.:	
Other Information:	



CCSF STATION DESCRIPTION & OBSTRUCTION FORM		FIELD SKETCH	
STATION ID: 339	MUNI LOT	MUNI LOT	
Set by: TW/PNC	Date: 06/30/2014	TULARE (INACCESSIBLE)	
Monument Description: SET 1/4" X 2" ANCHOR	INDIANA	TULARE (INACCESSIBLE)	
Station Description: W/4X4" TAPE CROSS IN CONCRETE	CONC	PROMENADE / SKATE PARK	
PROMENADE 5'LY DF TULARE AT INDIANA.	GRASS AREA	NTS.	
9E' N'LY OF WATER FRONT WALL S'LY EDGE.	31'	EDGE WATER FRONT WALL	
19' W'LY OF INDIANA ST E'LY CF TANGENT.	STEPS	ISLAIS CREEK	
31' E'LY OF INDIANA ST W'LY CF TANGENT.	#339		
Recovered by: A.J.C.	Date: 08/10/2015		
SKETCH, STAMP, PHOTOS, DESCRIPTION.			
Latitude (dd-mm-ss.s) =			
Longitude (ddd-mm-ss.s) =			
True North = Magnetic North (compass reading) + 14°			
Public: <input checked="" type="radio"/> Y / <input type="radio"/> N   Parking Adjacent: <input checked="" type="radio"/> Y / <input type="radio"/> N   Pack Dist.:			
Other Information:			



CCSF STATION DESCRIPTION & OBSTRUCTION FORM	
STATION ID:	340
Set by:	JTM/JH
Date:	07/14/2014
Monument Description:	SET 1/4" X 2" ANCHOR
SCREW w/WASHER STAMPED "CCSF CONTROL 340"	
Station Description:	W/4' X 4" TAPE CROSS IN CONCRETE CATWALK AT NE'LY CORNER OF SE TREATMENT PLANT (N'LY OF JERROLD) SW'LY OF PHELPS/EVANS. BETWEEN SECONDARY SEDIMENTATION TANKS 9, 10, 13, 14. 13' E'LY OF E'LY END OF A METAL FENCE ON N'LY SIDE OF CATWALK. 4' S'LY OF N'LY EDGE OF CONCRETE CATWALK.
Recovered by:	JP
Date:	08/10/2015
Latitude (dd-mm-ss.s) =	
Longitude (ddd-mm-ss.s) =	
True North = Magnetic North (compass reading) + 14°	
Public: Y / <input checked="" type="checkbox"/> N   Parking Adjacent: Y / N   Pack Dist.:	
Other Information:	N/A





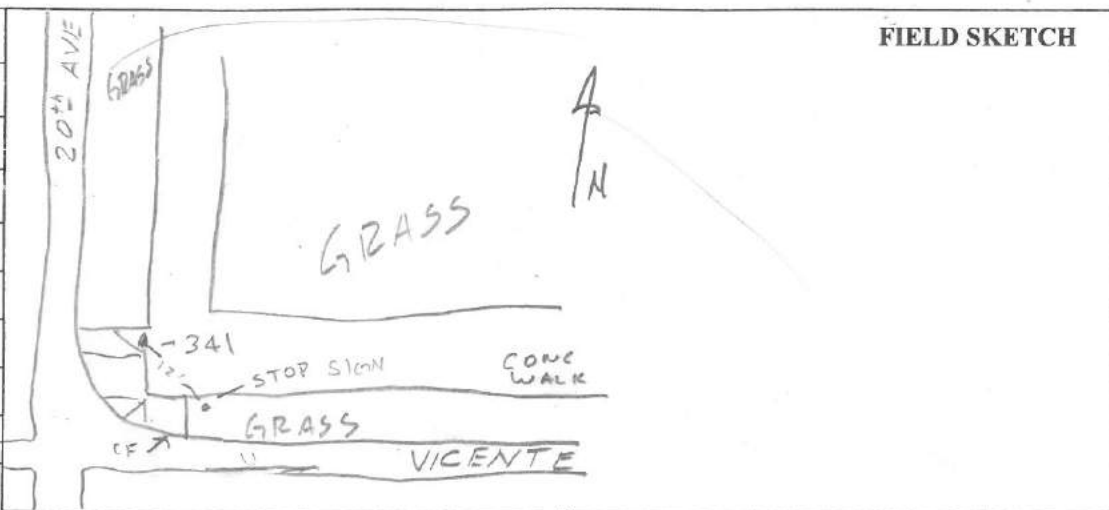
**CCSF STATION DESCRIPTION & OBSTRUCTION FORM**

STATION ID: 341

Set by: STM/PNC Date: 04/24/15

Monument Description: SET 1/4" X 2" ANCHOR  
SCREW W/WASHER STAMPED "CCSF CONTROL"

Station Description: SET IN NE'LY CONC  
CORNER OF VICENTE/20<sup>TH</sup> AVE.  
NEAR NE'LY CORNER OF N'LY HCR.  
5.7' E'LY OF E'LY CF OF 20<sup>TH</sup> AVE.  
13.2' N'LY OF N'LY CF OF VICENTE.



Recovered by: \_\_\_\_\_ Date: \_\_\_\_\_

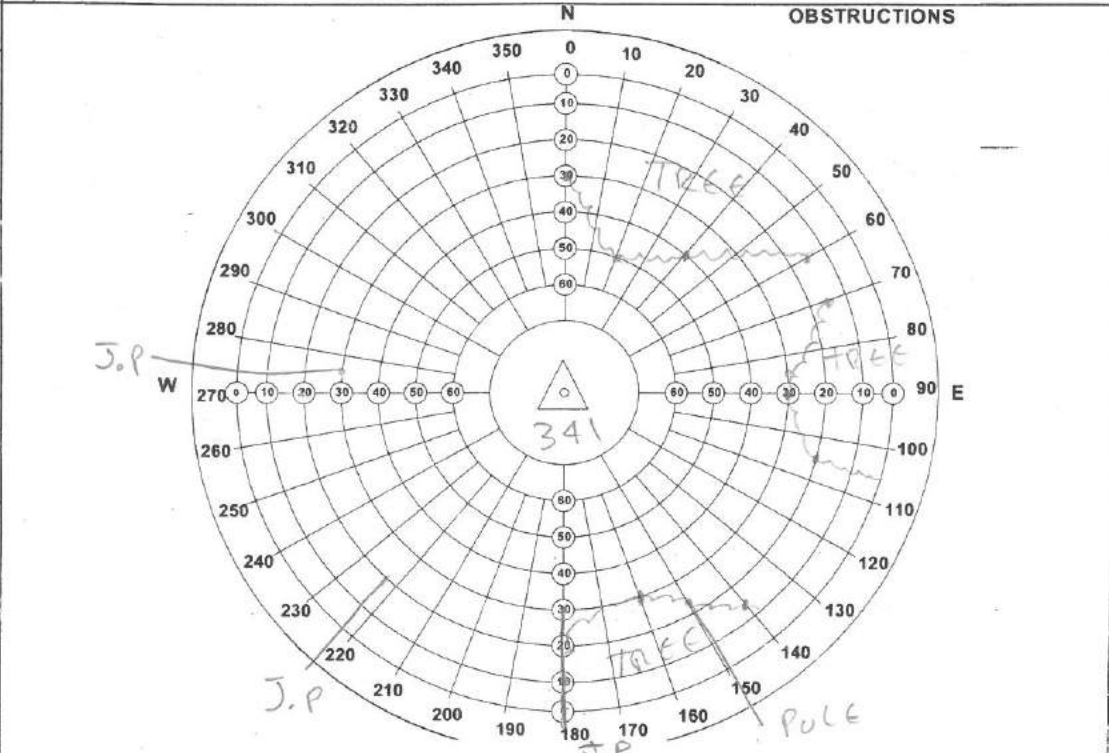
Latitude (dd-mm-ss.s) = \_\_\_\_\_

Longitude (ddd-mm-ss.s) = \_\_\_\_\_

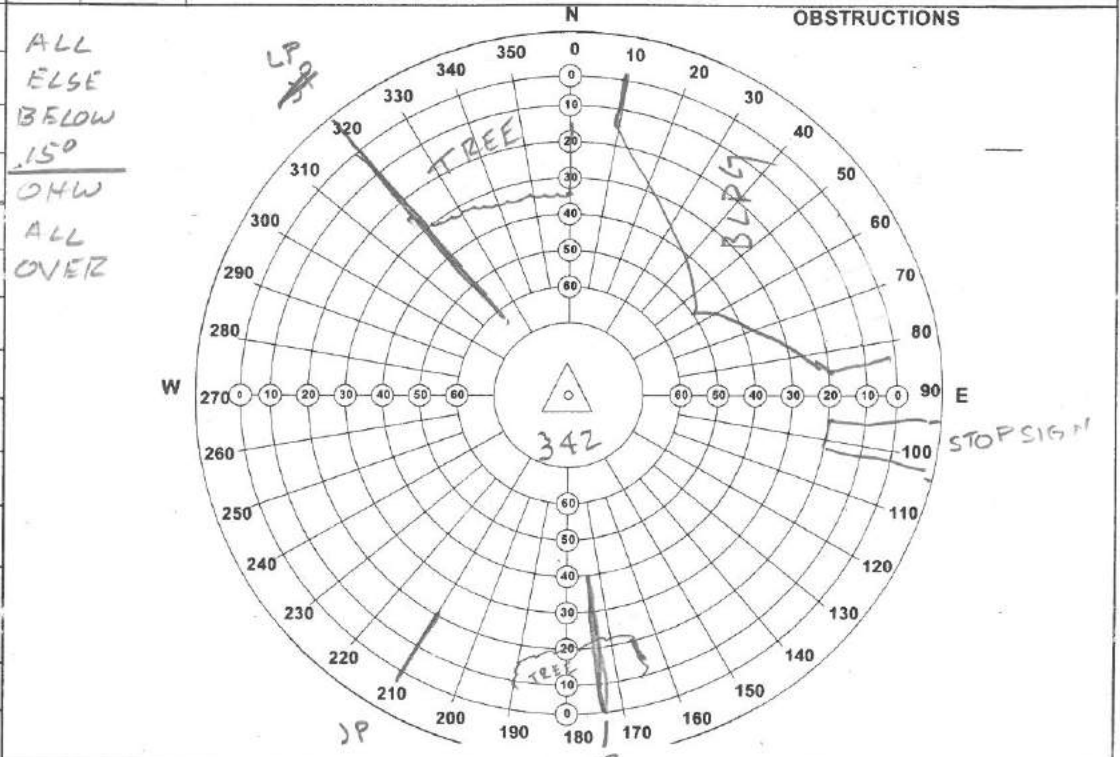
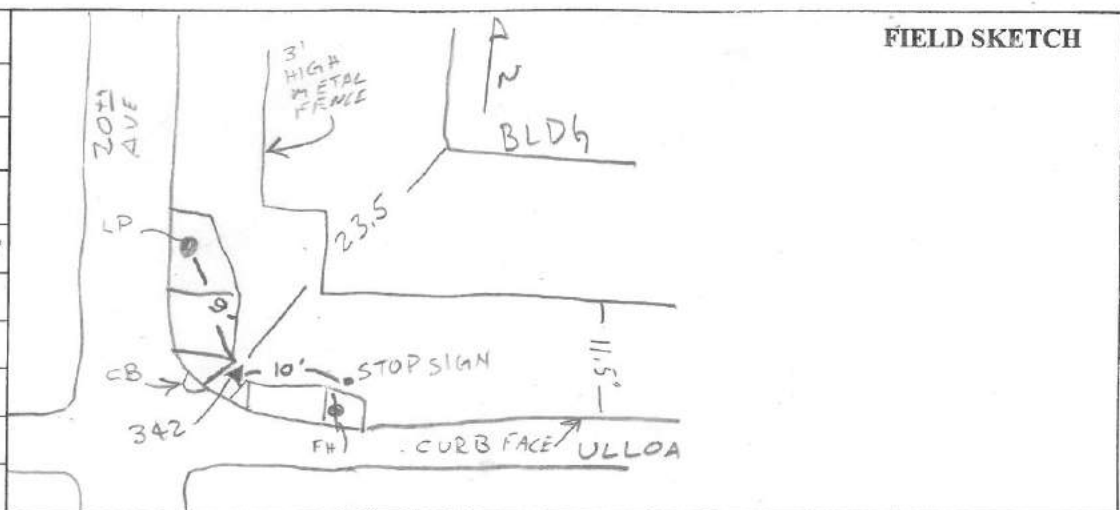
True North = Magnetic North (compass reading) + 14°

Public:  N | Parking Adjacent:  N | Pack Dist.: \_\_\_\_\_

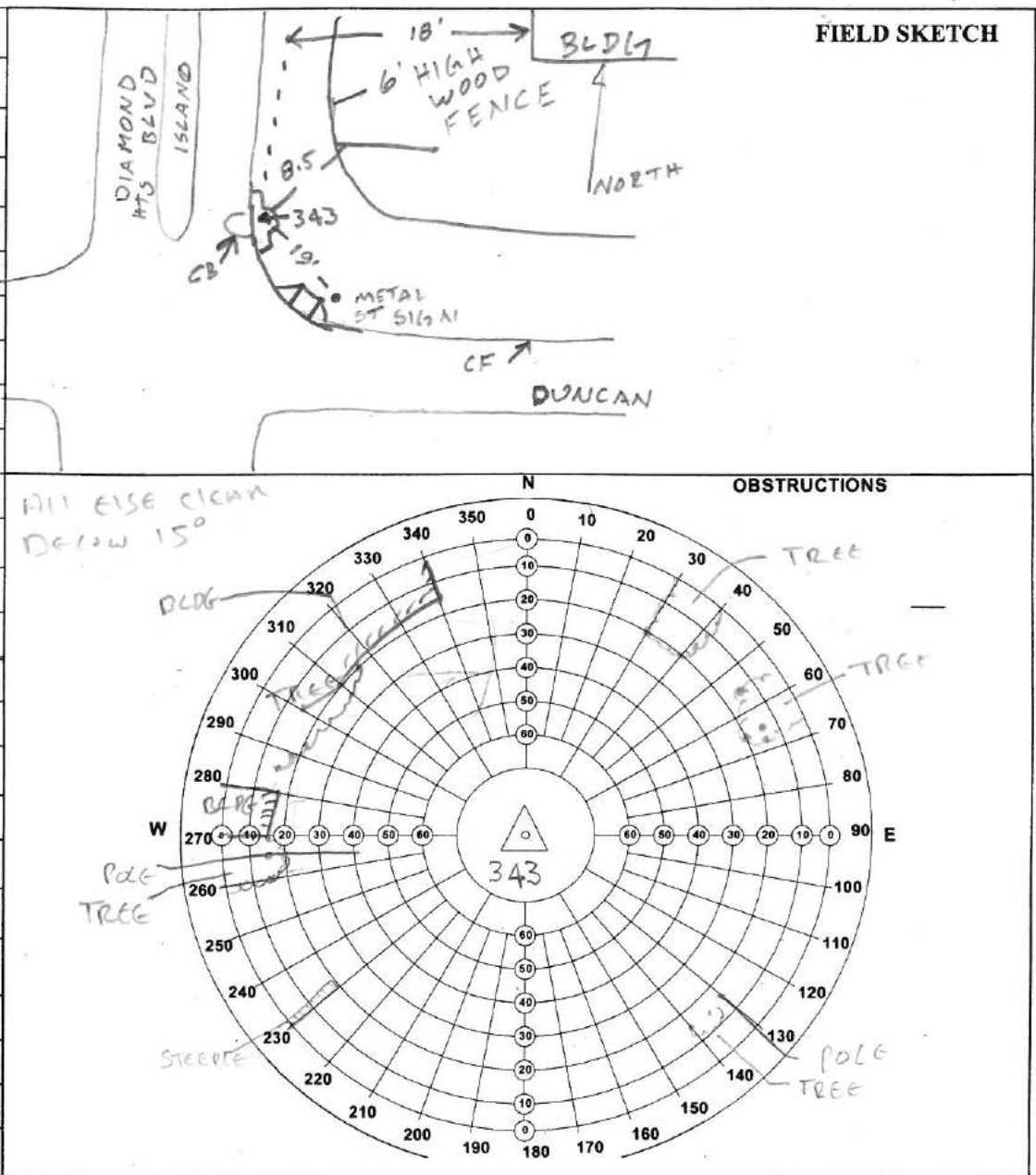
Other Information: LOS TO 342, 316 @  
NW COR 13<sup>TH</sup>/VICENTE.



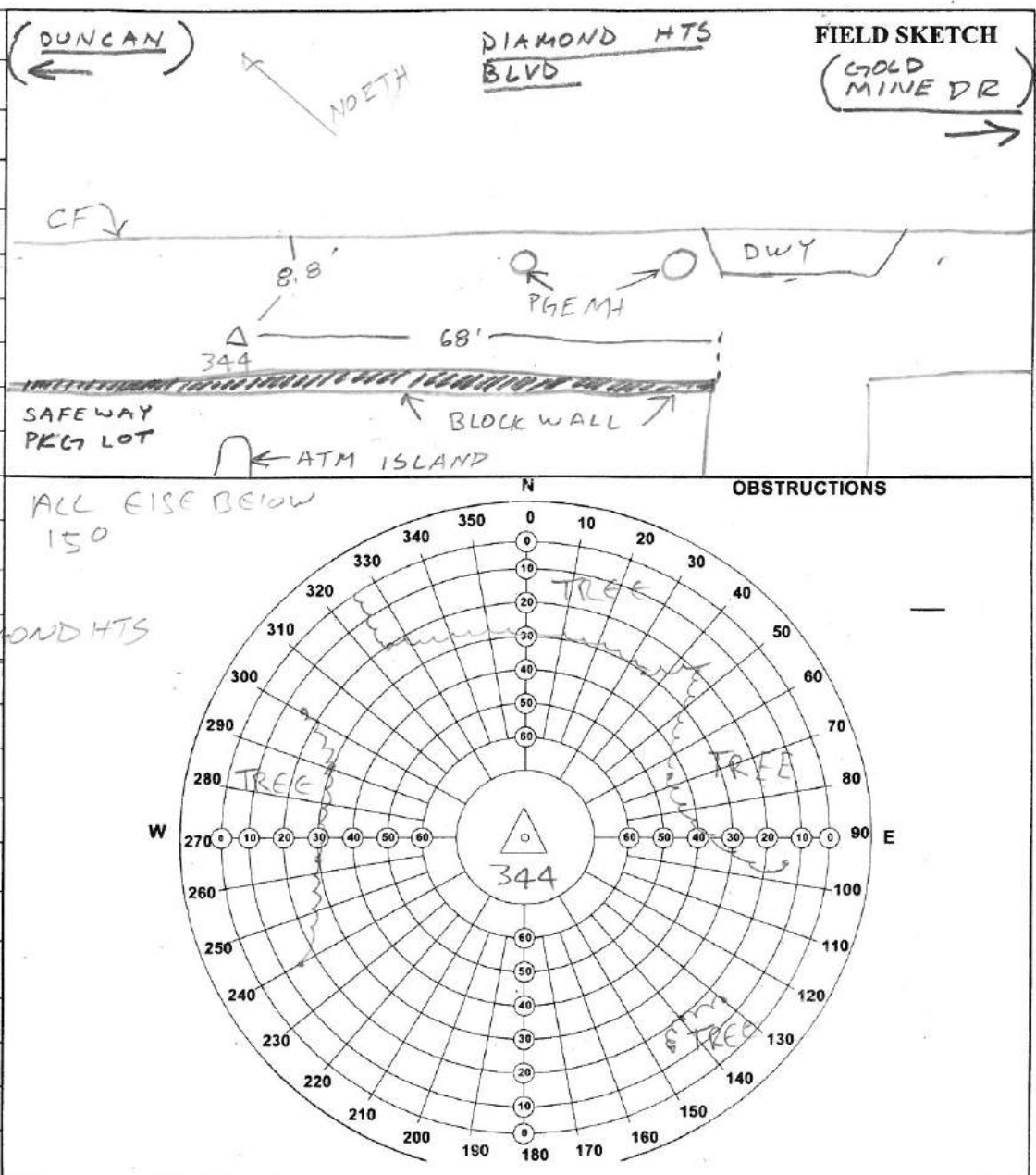
CCSF STATION DESCRIPTION & OBSTRUCTION FORM	
STATION ID: 342	
Set by: STM/PNC	Date: 04/24/15
Monument Description: SET 1/4" X 2" ANCHOR.	
SCREW W/WASHER STAMPED "CCSF CONTROL"	
Station Description: SET IN NE'LY CONC	
CORNER OF ULLOA & 20 <sup>th</sup> AVE.	
BTWN 2 HCB.	
@ 1/4 - 1/2 Δ.	
4.15' RADIAL FROM CF.	
9.8' WHW'LY FROM & STOP SIGN	
9' SE'LY FROM & WOOD COBRA LP.	
Recovered by:	Date:
Latitude (dd-mm-ss.s) =	
Longitude (ddd-mm-ss.s) =	
True North = Magnetic North (compass reading) + 14°	
Public: <input checked="" type="checkbox"/> Y <input type="checkbox"/> N   Parking Adjacent: <input checked="" type="checkbox"/> Y <input type="checkbox"/> N   Pack Dist.:	
Other Information:	



CCSF STATION DESCRIPTION & OBSTRUCTION FORM	
STATION ID: 343	
Set by: STM/PNC	Date: 05/27/15
Monument Description: SET 1/4" X 2" ANCHOR	
SCREW W/WASHER STAMPED "CCSF CONTROL"	
Station Description: SET IN DI CURB	
@ NE'LY COR DIAMOND HTS BLVD	
+ DUNCAN. 2.5' N'LY OF	
E'LY @ DIAMOND HTS. 0.6'	
E'LY OF E'LY CF OF	
DIAMOND HTS BLVD	
Recovered by:	Date:
Latitude (dd-mm-ss.s) =	
Longitude (ddd-mm-ss.s) =	
True North = Magnetic North (compass reading) + 14°	
Public: <input checked="" type="checkbox"/> Y / <input type="checkbox"/> N   Parking Adjacent: <input checked="" type="checkbox"/> Y / <input type="checkbox"/> N   Pack Dist.:	
Other Information: NO LOS TO	
344 SET "4" <del>FOR</del> FOR	
CONTROL "101"	



CCSF STATION DESCRIPTION & OBSTRUCTION FORM	
STATION ID: 344	
Set by: STM/PNC	Date: 5/27/15
Monument Description: SET 1/4" X 2" ANCHOR	
SCREW W/WASHER STAMPED "CCSF CONTROL"	
Station Description: SET IN S'LY	
STAMPED CONC WALK OF	
DIAMOND HEIGHTS BLVD BTWN	
DUNCAN & GOLD MINE DR.	
W'LY OF W'LY DWY TO	
SAFEWAY; ON LINE W/ & BOA ATM	
ISLAND IN PKG LOT. 68' W'LY	
FROM E'LY END OF CONC BLOCK WALL	
@ DWY. 8.8' S'LY OF S'LY CF DIAMOND HTS	
Recovered by:	Date:
Latitude (dd-mm-ss.s) =	
Longitude (ddd-mm-ss.s) =	
True North = Magnetic North (compass reading) + 14°	
Public: <input checked="" type="checkbox"/> Y / <input type="checkbox"/> N   Parking Adjacent: <input checked="" type="checkbox"/> Y / <input type="checkbox"/> N   Pack Dist.:	
Other Information: NO LOS TO 343	
SET "4" FOR CONTROL "101"	



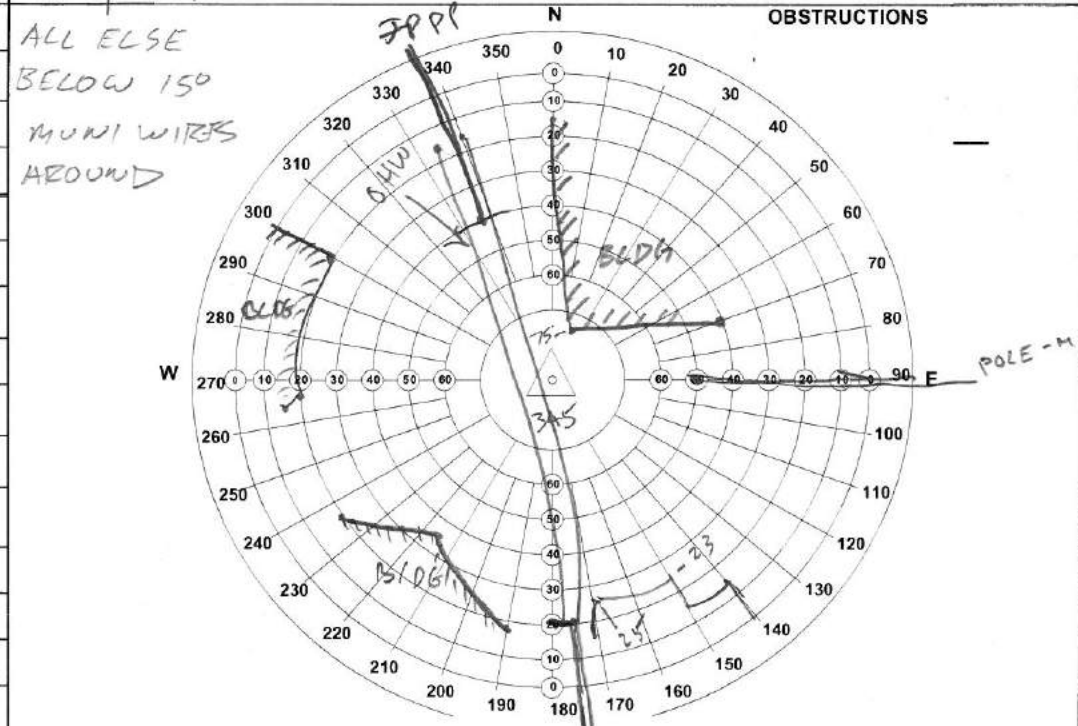
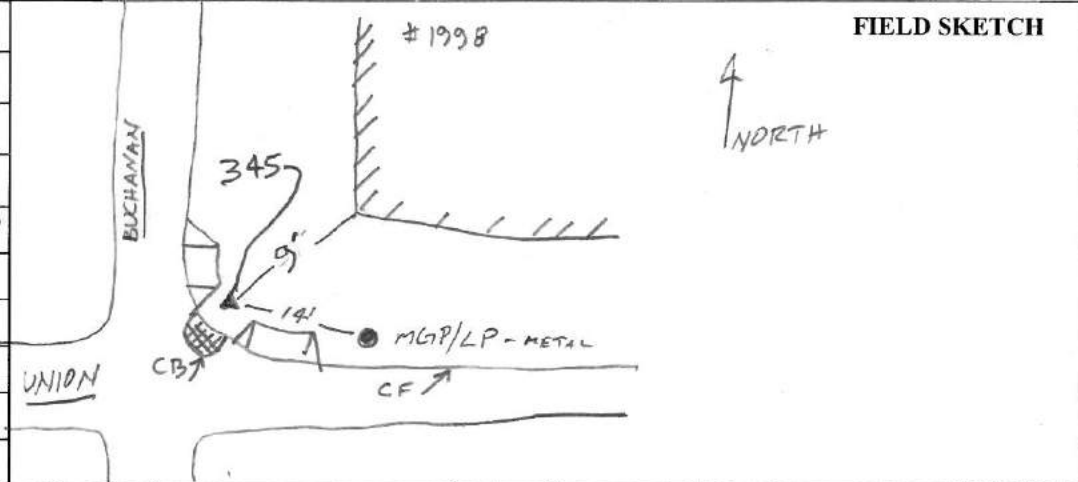
ALL ELSE BELOW

150

OBSTRUCTIONS



CCSF STATION DESCRIPTION & OBSTRUCTION FORM	
STATION ID: <del>245</del> 345	
Set by: STM / PNC	Date: 7/8/15
Monument Description: SET 1/4" X 2" ANCHOR VIN-PUNCHED SCREW W/ WASHER STAMPED "CCSF CONTROL 345"	
Station Description: SET IN CONC WALK @ NE'LY RETURN OF UNION/ BUCHANAN. @ 1/2 Δ. BTWN TWO HCR. 4.4' NE'LY OF CC CB, 8' E'LY OF TANGENT E'LY CF OF BUCHANAN. 5.5' N'LY OF N'LY TANGENT CF OF UNION.	
Recovered by:	Date:
Latitude (dd-mm-ss.s) =	
Longitude (ddd-mm-ss.s) =	
True North = Magnetic North (compass reading) + 14°	
Public: <input checked="" type="checkbox"/> Y / N   Parking Adjacent: <input checked="" type="checkbox"/> Y / N   Pack Dist.:	
Other Information: COMPLIANT HCR LOS TO 346	



**CCSF STATION DESCRIPTION & OBSTRUCTION FORM**

STATION ID: 346

Set by: STM/PNC Date: 7/8/15

Monument Description: SET 1/4" X 2" ANCHOR

SCREW W/WASHER STAMPED "CCSF CONTROL 346"

Station Description: SET IN CONC WALK

@ NE'LY RETURN OF WEBSTER/  
UNION. @ 1/4 Δ. 1.4' RADIAL FROM  
CF. 4.6' N'LY OF N'LY TANGENT  
CF OF UNION. S' E'LY OF E'LY  
TANGENT CF OF WEBSTER.

Recovered by: Date:

Latitude (dd-mm-ss.s) =

Longitude (ddd-mm-ss.s) =

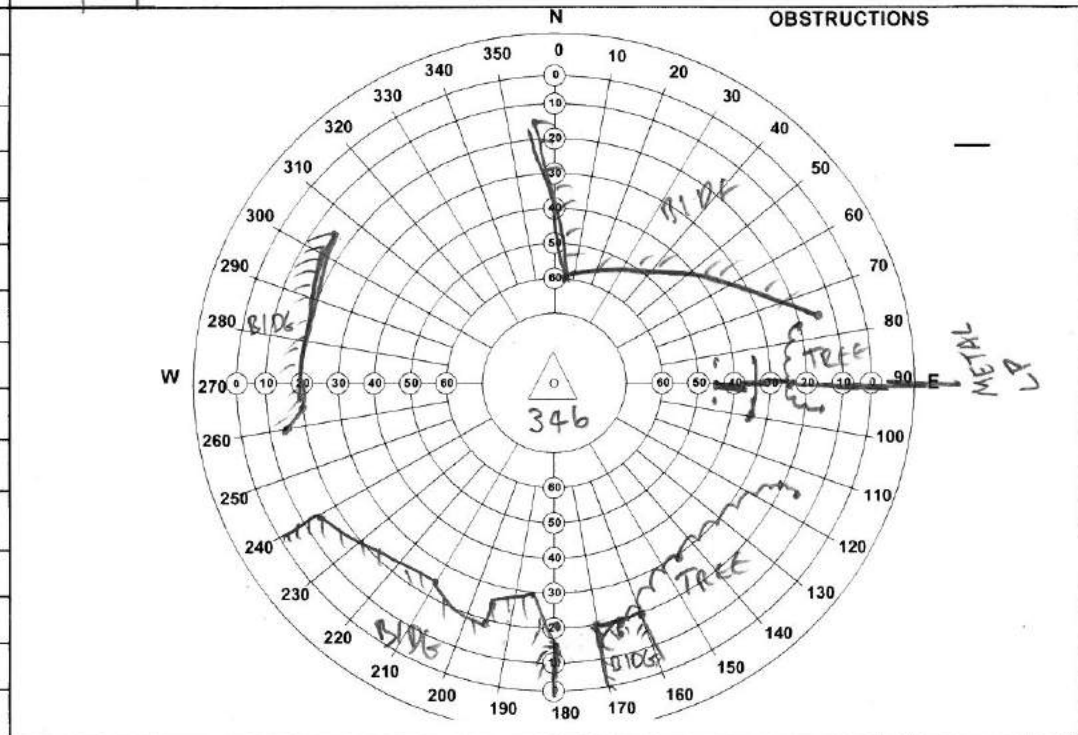
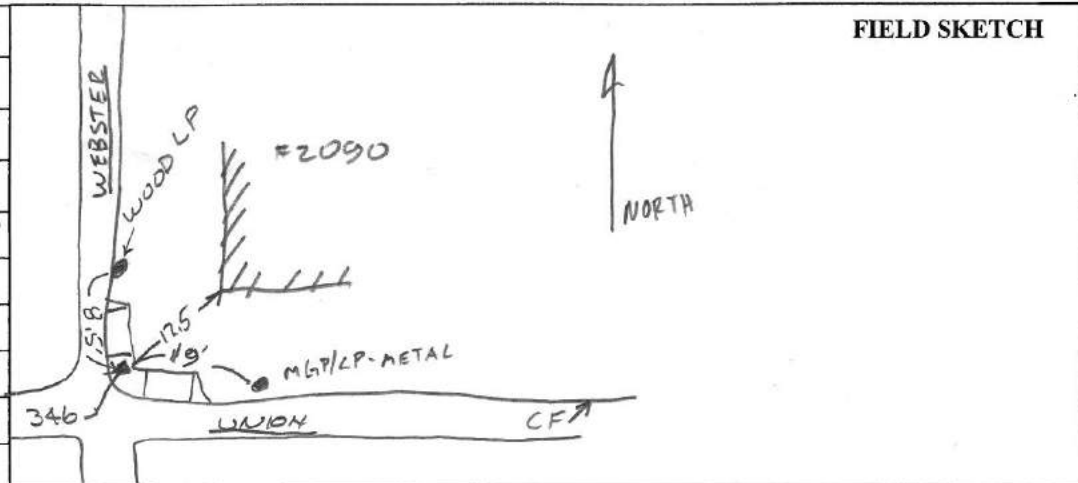
True North = Magnetic North (compass reading) + 14°

Public:  N | Parking Adjacent:  N | Pack Dist.:

Other Information: COMPLIANT HCR

LOS TO 345

**FIELD SKETCH**



**CCSF STATION DESCRIPTION & OBSTRUCTION FORM**

STATION ID: 347

Set by: JTM/PNC Date: 7/8/15

Monument Description: SET 1/4" X 2" ANCHOR

SCREW W/WASHER STAMPED "CCSF CONTROL 347"

Station Description: SET IN CONC WALK  
 NE'LY COR OF MARINA/LAGUNA,  
 15' W'LY OF E'LY TANGENT  
 CF OF LAGUNA, 3' S'LY OF  
 N'LY TANGENT CF OF MARINA  
 BLVD

Recovered by: Date:

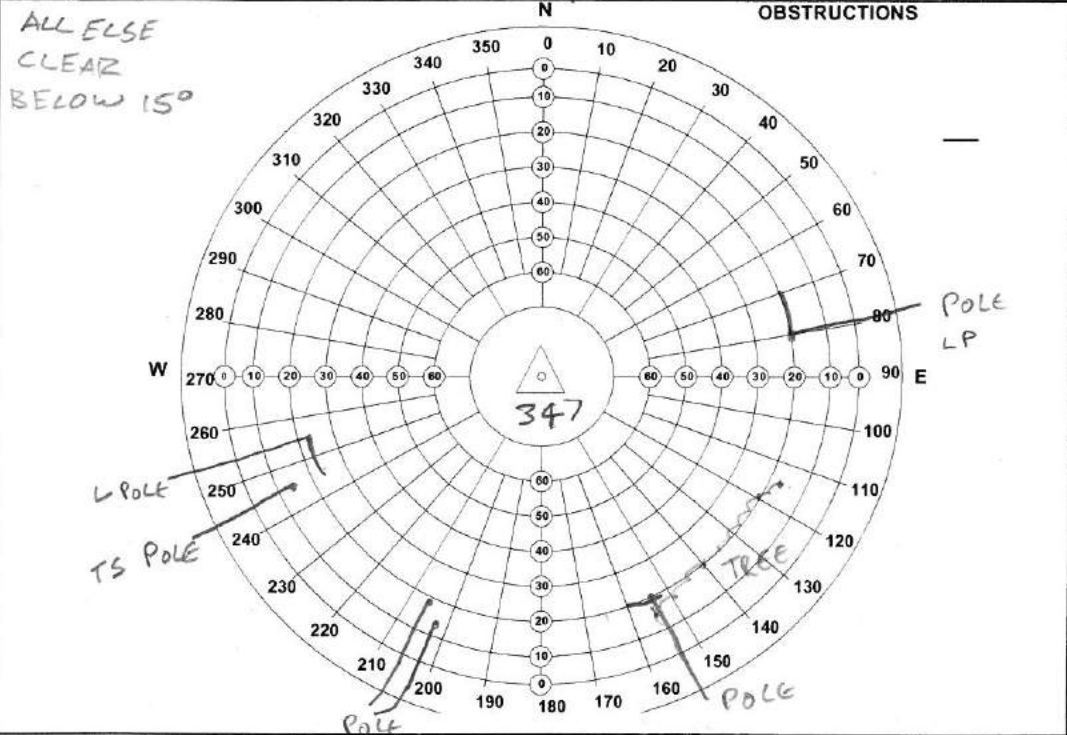
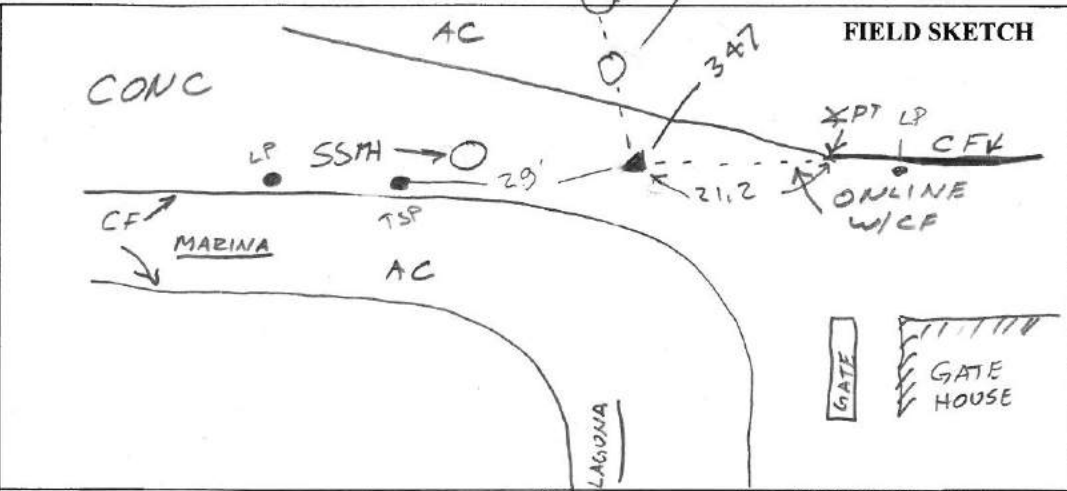
Latitude (dd-mm-ss.s) =

Longitude (ddd-mm-ss.s) =

True North = Magnetic North (compass reading) + 14°

Public:  N | Parking Adjacent:  N | Pack Dist.:

Other Information: HAS LOS TO 348



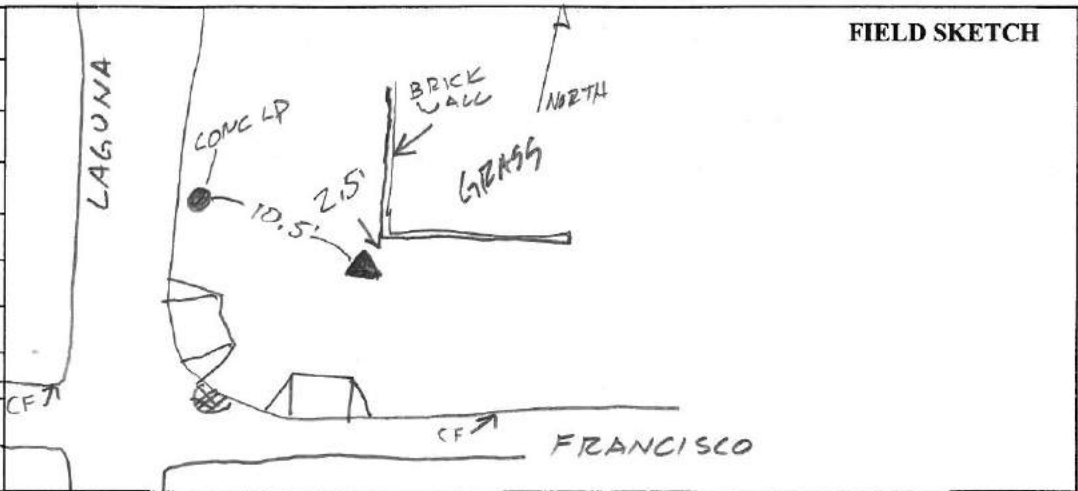
**CCSF STATION DESCRIPTION & OBSTRUCTION FORM**

STATION ID: 348

Set by: STM/PNC Date: 7/8/15

Monument Description: SET 1/4" X 2" ANCHOR  
SCREW W/WASHER STAMPED "CCSF CONTROL 348"

Station Description: SET IN CONC WALK @  
NE'LY RETURN FRANCISCO/LAGUNA,  
NEAR BACK OF WALL @ 1/2 Δ.  
13' N'LY OF N'LY CF OF FRANCISCO.  
12.6' E'LY OF E'LY CF OF LAGUNA.



Recovered by: \_\_\_\_\_ Date: \_\_\_\_\_

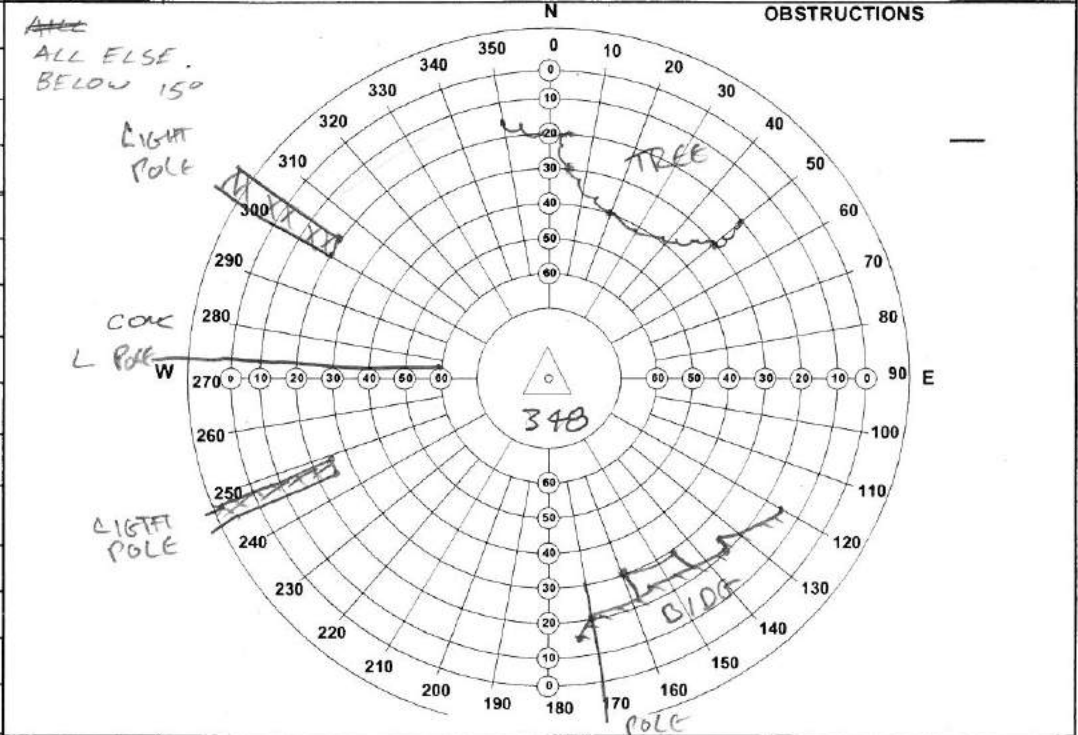
Latitude (dd-mm-ss.s) = \_\_\_\_\_

Longitude (ddd-mm-ss.s) = \_\_\_\_\_

True North = Magnetic North (compass reading) + 14°

Public:  N | Parking Adjacent:  N | Pack Dist.: \_\_\_\_\_

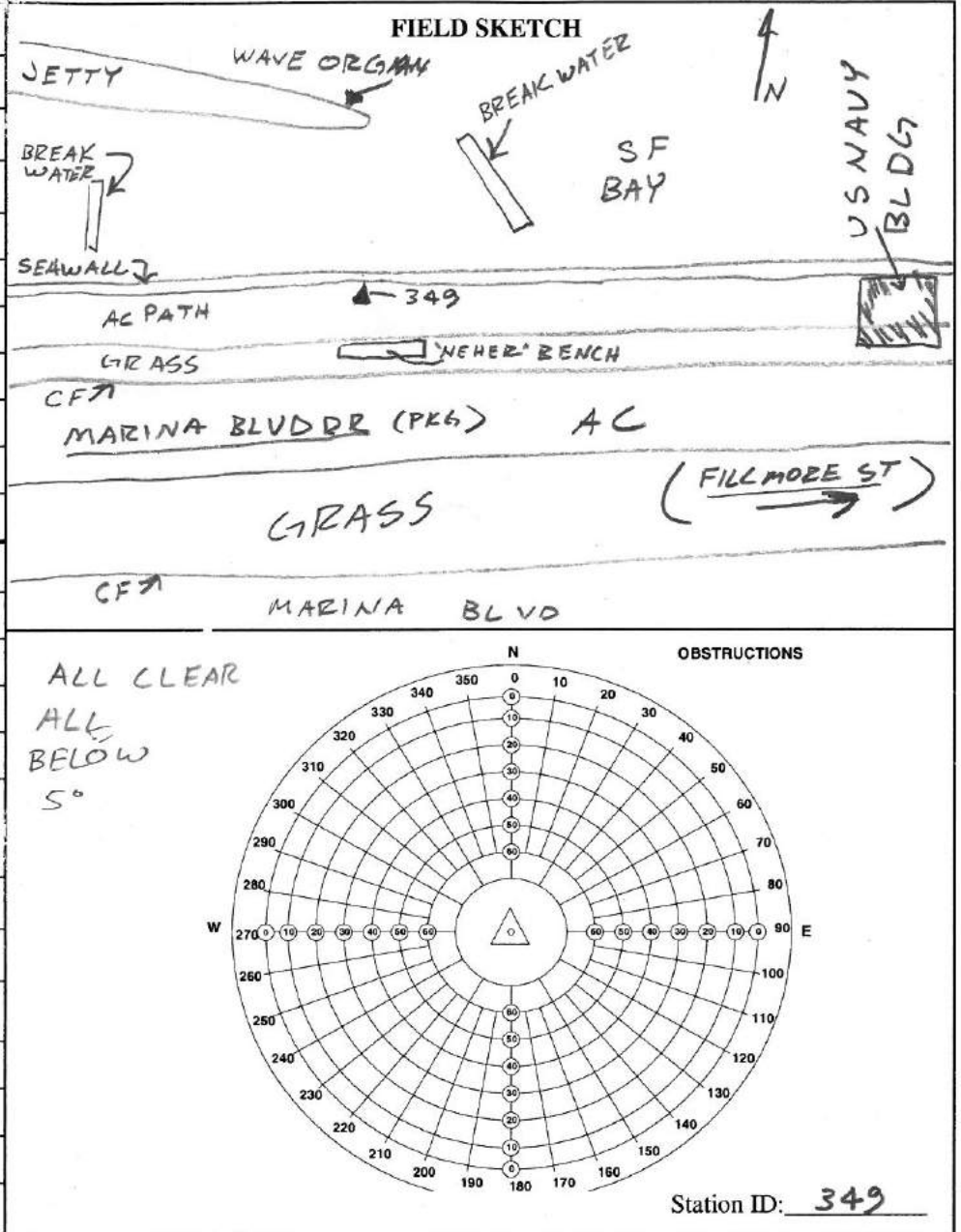
Other Information: LOS TO 347  
COMPLIANT HCR



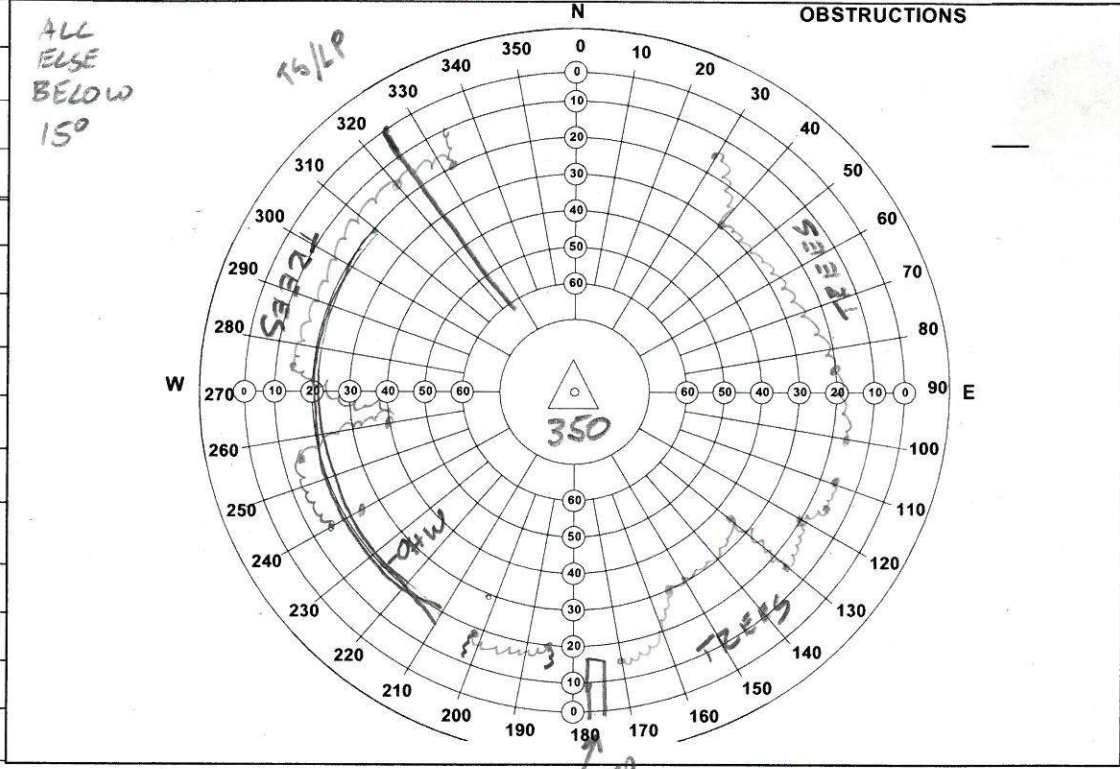
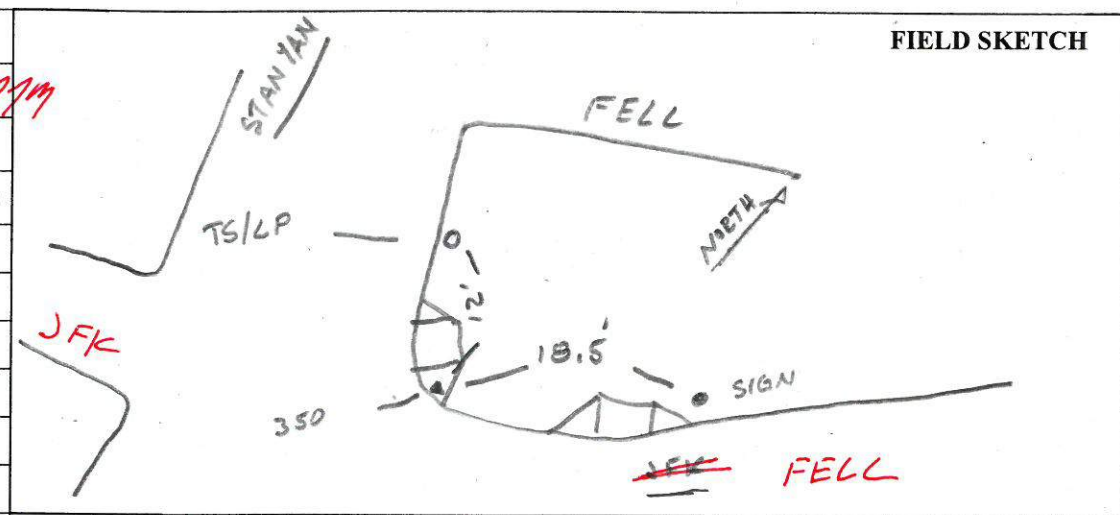


City & County of San Francisco

STATION RECOVERY & OBSTRUCTION FORM	
STATION ID: 349	FND Set by: STM/PNC Date: 7/9/15
Monument Desc: 3" BRASS DISC @ SEAWALL	
Station Description: FOUND IN CONC @ SEAWALL	
N'LY OF MARINA GREEN DR, BETWN	
FILLMORE & CASA WAY. STAMPED "US ENGINEER	
DEPT, HARBOR LINE NO 54 1938" W/ "4" &	
HOLE, NORTH OF THE 7 <sup>TH</sup> WOODEN BENCH	
WESTERLY OF "US NAVAL MAGNETIC	
SILENCING RANGE" BUILDING, 2' SOUTH	
OF NORTH EDGE OF SEAWALL. PLAQUE	
W/ RAYMOND G NEHER IS ON BENCH.	
FOUND AS BM990713	
* DANGEROUS TO STAND NORTH	
OF POINT	
Travel Time:	Pack Distance:
Public   Private   Locked Gate   Parking Adjacent   Offroad   4W Drive	
Key Required:	Contact/Permission:
Other Information	



CCSF STATION DESCRIPTION & OBSTRUCTION FORM	
STATION ID: 350	REV 6/12/15 JTM
Set by: JTM, PNC	Date: 4/6/15
Monument Description: SET 1/4" X 2" ANCHOR SCREW W/WASHER STAMPED "CCSF CONTROL"	
Station Description: SET IN CONC HERE @ NE'LY CORNER JFK DRIVE & STANYAN, S'LY EDGE OF W'LY RAMP, 4' W'LY OF BCR JFK, 2.2' RADIAL FROM CF. 18.5' W'LY OF NOLT TURN SIGN, 12' SE'LY OF TS LIGHT POLE	
Recovered by:	Date:
Latitude (dd-mm-ss.s) =	
Longitude (ddd-mm-ss.s) =	
True North = Magnetic North (compass reading) + 14°	
Public: <input checked="" type="checkbox"/> Y / N   Parking Adjacent: <input checked="" type="checkbox"/> Y / N   Pack Dist.:	
Other Information: POOR PARKING LOS TO 351	





**CCSF STATION DESCRIPTION & OBSTRUCTION FORM**

STATION ID: 351 REV 6/12/15 9PM

Set by: STM/PNC Date: 4/6/15

Monument Description: SET 1/2" BY 2" ANCHOR  
 SCREEN STAMPED "CCSF CONTROL"

Station Description: SET IN STONE PAVEMENT  
 W/CONC IN MOST NELY ISLAND  
 JFK DRIVE @ E'LY EDGE OF GIG PARK,  
 @ SPLIT OF JFK DR/KEZAR DR,  
 33' SW'LY OF N'LY NOSE  
 OF ISLAND. 5' PERPENDICULAR  
 OF N'LY CF ISLAND,

Recovered by: \_\_\_\_\_ Date: \_\_\_\_\_

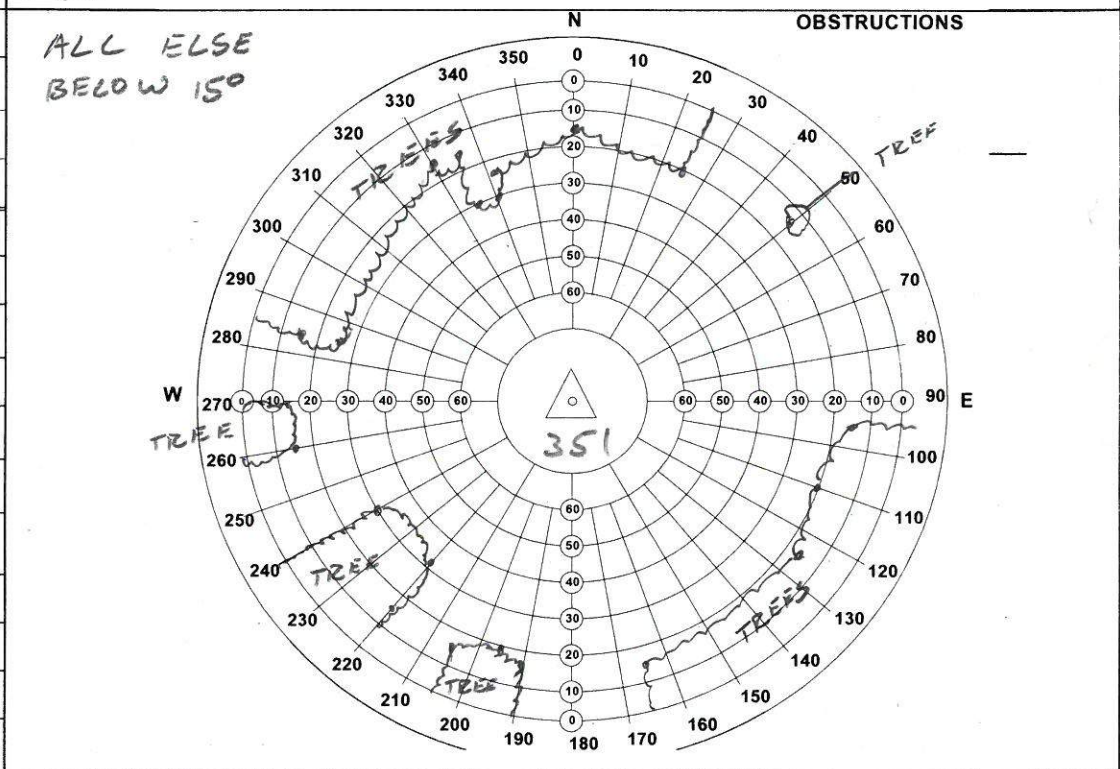
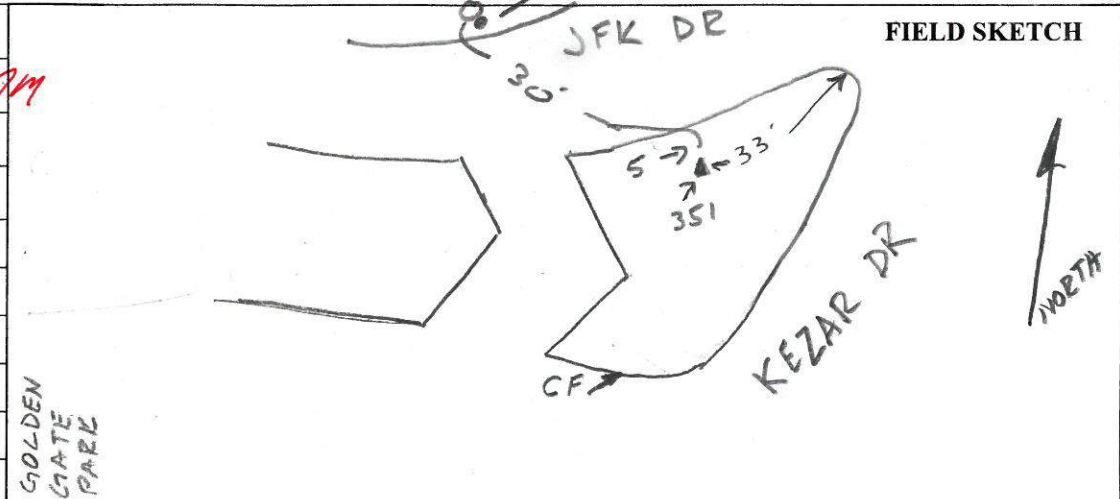
Latitude (dd-mm-ss.s) = \_\_\_\_\_

Longitude (ddd-mm-ss.s) = \_\_\_\_\_

True North = Magnetic North (compass reading) + 14°

Public:  Y / N | Parking Adjacent:  Y / N | Pack Dist.: \_\_\_\_\_

Other Information: POOR PARKING  
 LOS TO 350



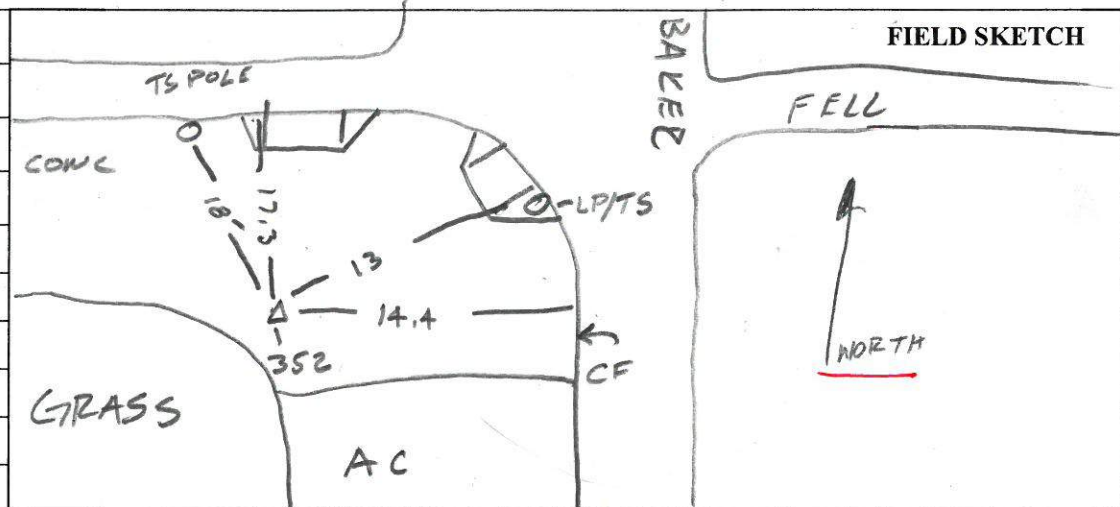
**CCSF STATION DESCRIPTION & OBSTRUCTION FORM**

STATION ID: 352 REV 6/12/15

Set by: STM/PNC Date: 4/6/15

Monument Description: SET ANCHOR SCREW  
(1/2" X 2") W/ WASHER STAMPED "CCSF CONTROL"

Station Description: SET IN CONC WALKWAY  
SE'LY RETURN OF FELL/BAKER.  
14.4' W'LY OF W'LY CF BAKER,  
17.3' S'LY OF S'LY CF FELL.



Recovered by: \_\_\_\_\_ Date: \_\_\_\_\_

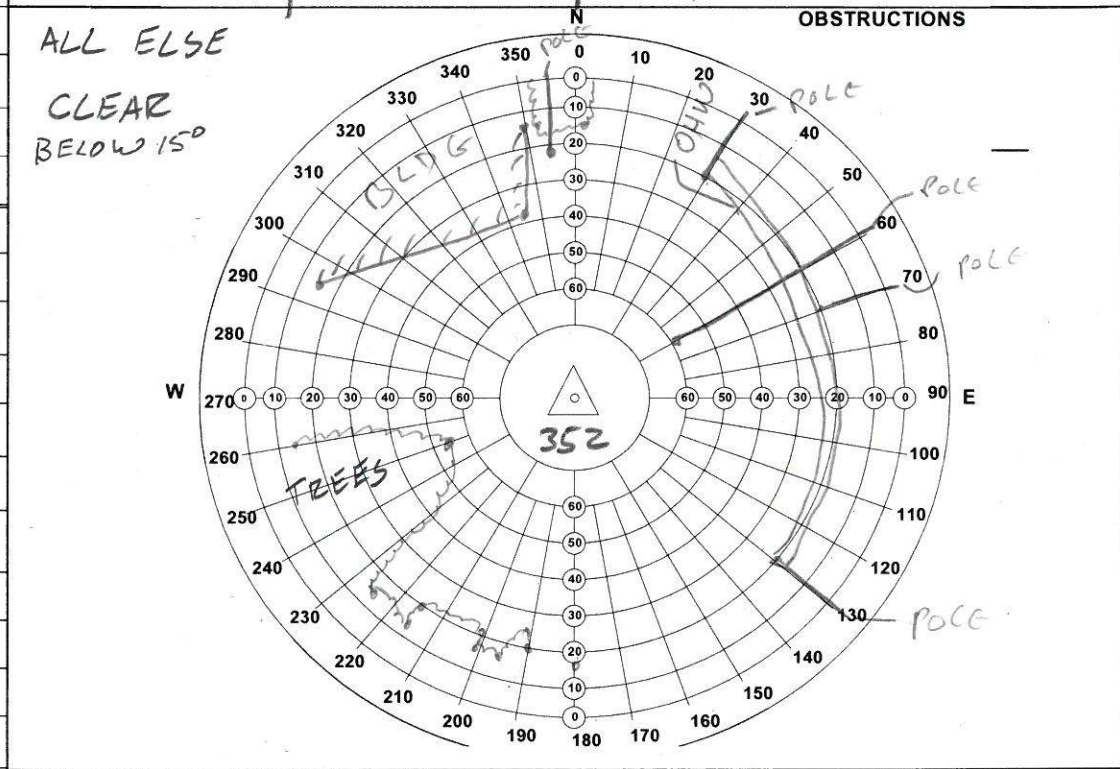
Latitude (dd-mm-ss.s) = \_\_\_\_\_

Longitude (ddd-mm-ss.s) = \_\_\_\_\_

True North = Magnetic North (compass reading) + 14°

Public:  / N | Parking Adjacent:  / N | Pack Dist.: \_\_\_\_\_

Other Information:  
TOUGH PKG - BY DMC DMV





**CCSF STATION DESCRIPTION & OBSTRUCTION FORM**

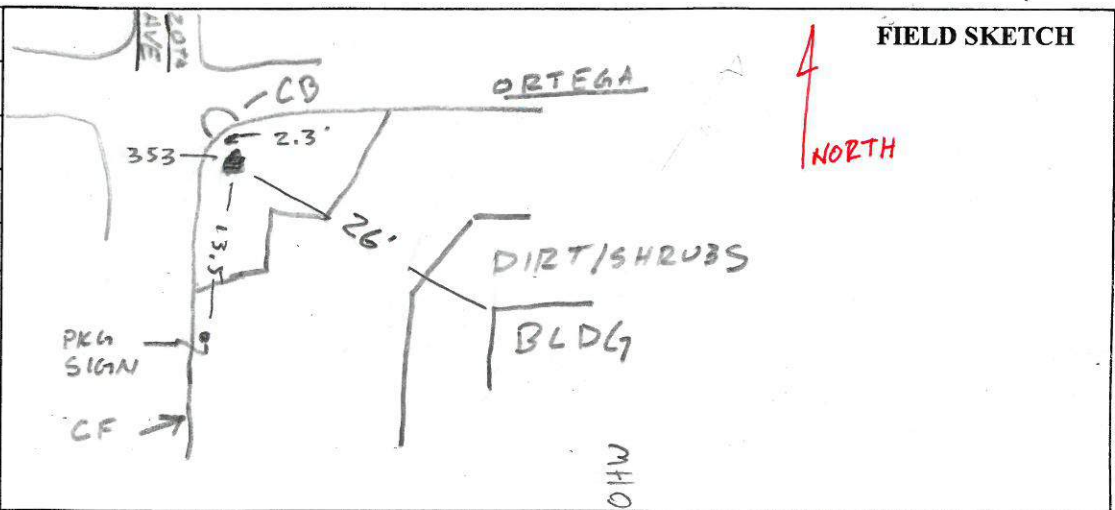
STATION ID: 353 *REV 6/12/15 MM*

Set by: JTM/PNC Date: 4/8/15

Monument Description: SET 1/4" X 2" ANCHOR

SCREW W/WASHER STAMPED "CCSF CONTROL"

Station Description: SET IN CONC RETURN  
(SE'LY) OF ORTEGA/20th AVE. +/- 1/2  
Δ. 2.3' RADIAL FROM CF.  
13.5' N'LY OF PKH SIGN.  
5' SW'LY OF CCB,



Recovered by: \_\_\_\_\_ Date: \_\_\_\_\_

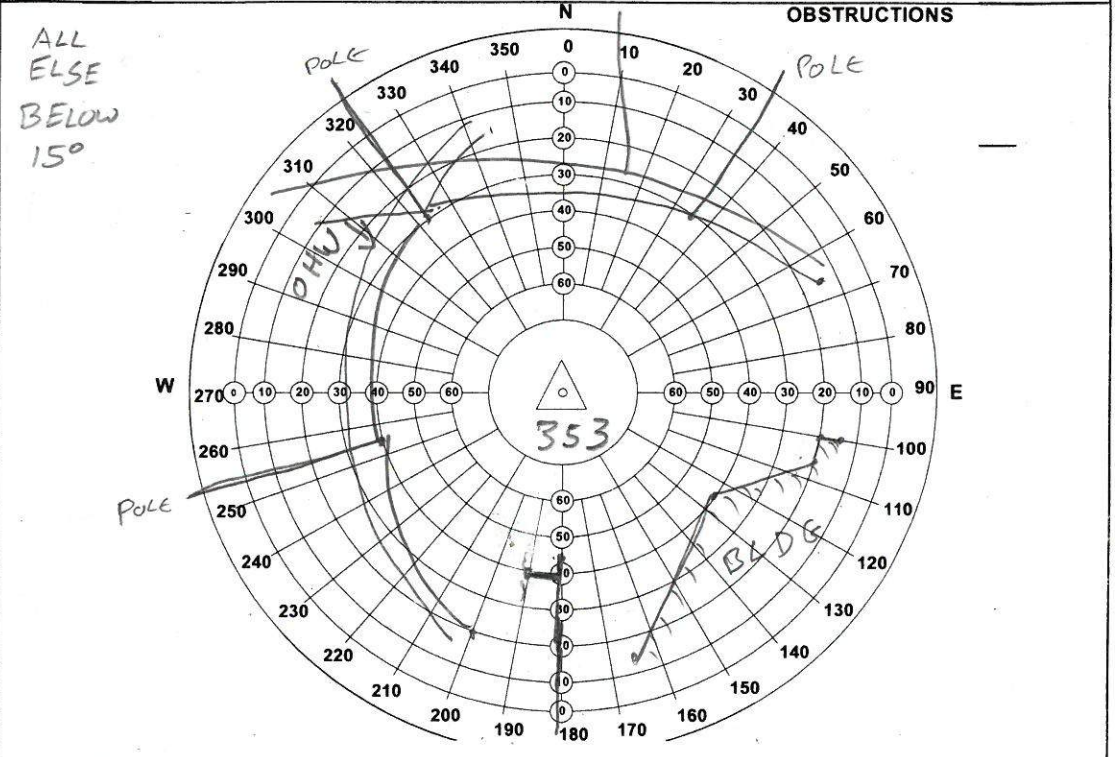
Latitude (dd-mm-ss.s) = \_\_\_\_\_

Longitude (ddd-mm-ss.s) = \_\_\_\_\_

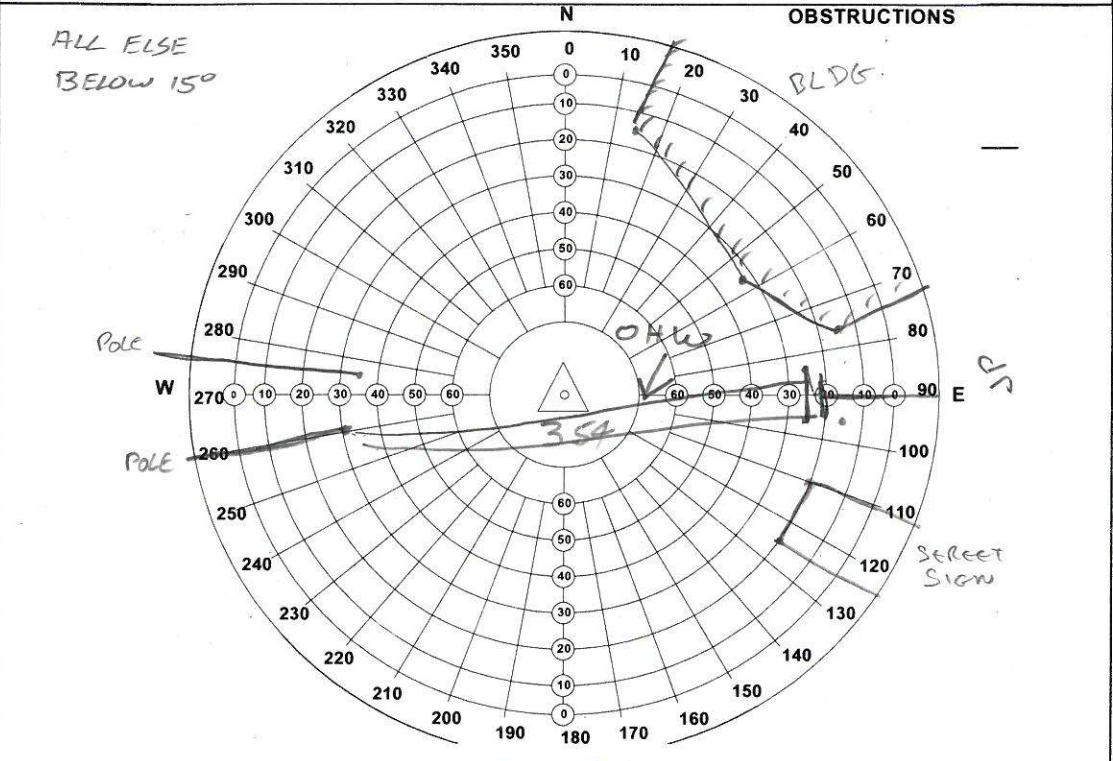
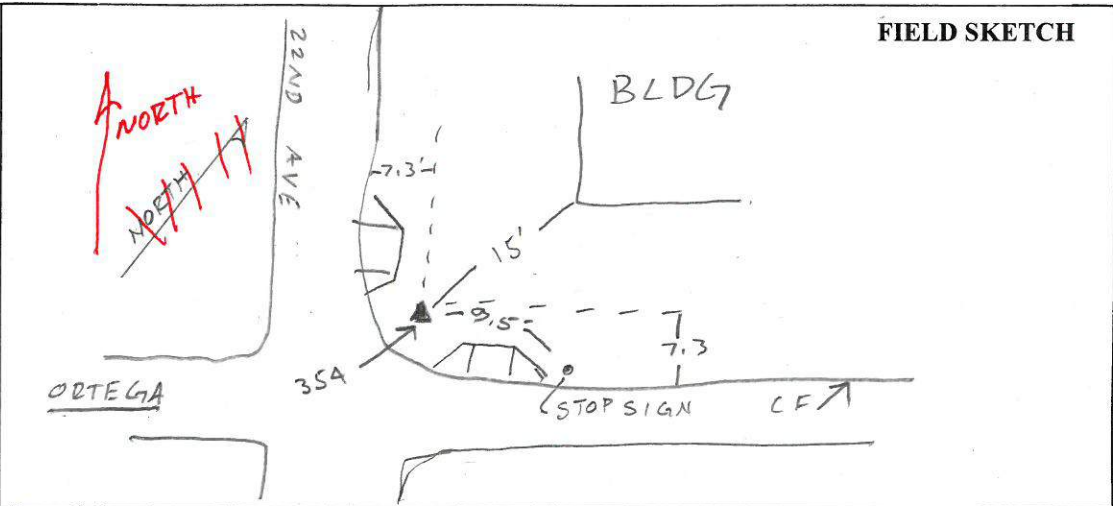
True North = Magnetic North (compass reading) + 14°

Public:  N | Parking Adjacent:  N | Pack Dist.: \_\_\_\_\_

Other Information: STREET PARKING TOUGH.  
HAS LOS TO 354



CCSF STATION DESCRIPTION & OBSTRUCTION FORM	
STATION ID: 354	REV 6/12/16 JTM
Set by: JTM/PNK	Date: 04/08/15
Monument Description: FND 1/4" X 2"	
ANCHOR PIN w/CENTER PUNCH.	
Station Description: IN NELY CONC	
RETURN OF ORTEGA / 22ND AVE.	
1/2 Δ. 4' RADIAL FROM CF.	
7.4' N'LY OF N'LY CF OF	
ORTEGA. 7.3' E'LY OF E'LY CF	
OF 22ND AVE.	
FND AS BM11077 - PUNCHED	
BY JTM w/COUNTER PUNCH.	
Recovered by:	Date:
Latitude (dd-mm-ss.s) =	
Longitude (ddd-mm-ss.s) =	
True North = Magnetic North (compass reading) + 14°	
Public: <input checked="" type="checkbox"/> N   Parking Adjacent: <input checked="" type="checkbox"/> N   Pack Dist.:	
Other Information: TOUGH STREET PKW	
HAS LOS TO 353	



**CCSF STATION DESCRIPTION & OBSTRUCTION FORM**

STATION ID: 355

Set by: JTM/PNC

Date: 4/9/15

Monument Description: SET 1/4" X 2" ANCHOR

SCREW W/WASHER STAMPED "CCSF CONTROL"

Station Description: SET IN CONC RETURN

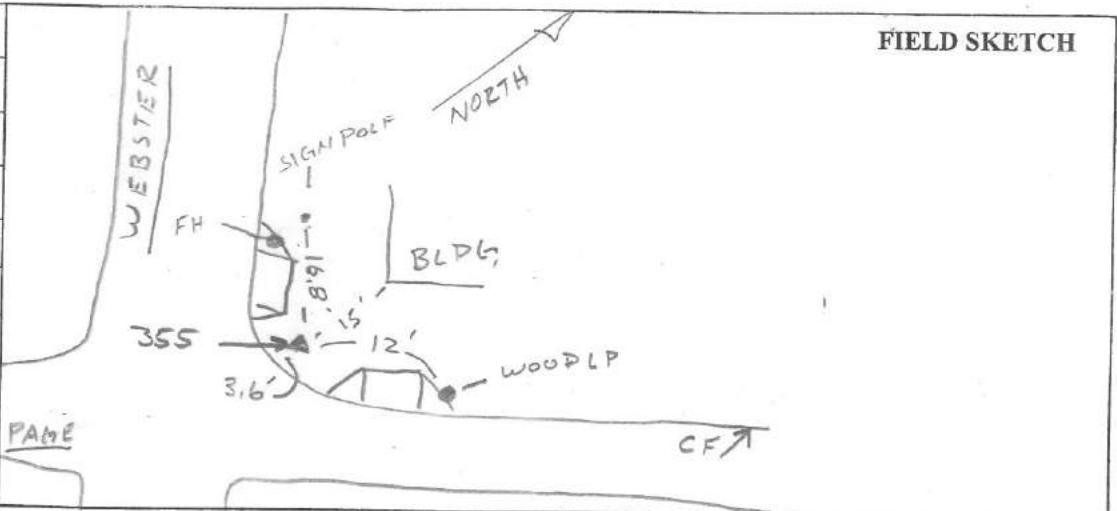
NE'LY CORNER PAGE & WEBSTER.

BTWN 2 HCR @ 1/2 A. 3.6' RADIAL

FROM CP, 11' SE'LY OF CC FH.

PAGE

**FIELD SKETCH**



Recovered by:

Date:

Latitude (dd-mm-ss.s) =

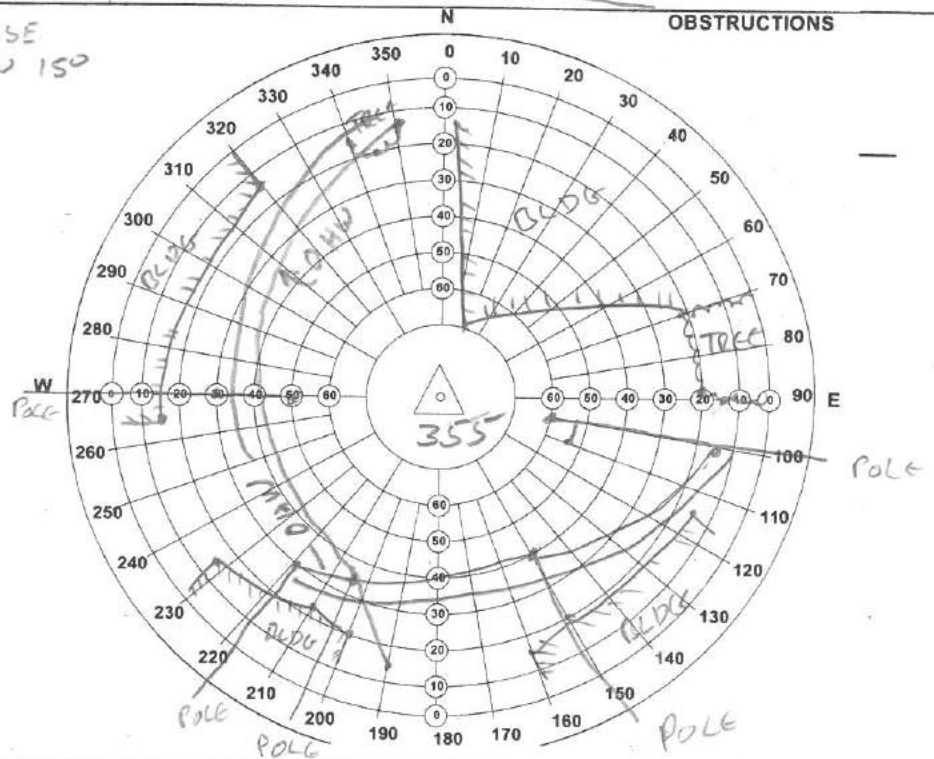
Longitude (ddd-mm-ss.s) =

True North = Magnetic North (compass reading) + 14°

Public:  Y /  N | Parking Adjacent:  Y /  N | Pack Dist.:

Other Information: LOS TO 356

ALL ELSE  
BELOW 150





**CCSF STATION DESCRIPTION & OBSTRUCTION FORM**

STATION ID: 356

Set by: JTM, PNC Date: 4/09/15

Monument Description: SET 1/4" X 2" ANCHOR

SCREW W/WASHER STAMPED "CCSF CONTROL"

Station Description: SET IN NE'LY RETURN

PAGE/FILLMORE. BTWN 2 HCR RAMPS.

1/2 Δ .39' RADIAL FROM CF.

Recovered by: Date:

Latitude (dd-mm-ss.s) =

Longitude (ddd-mm-ss.s) =

True North = Magnetic North (compass reading) + 14°

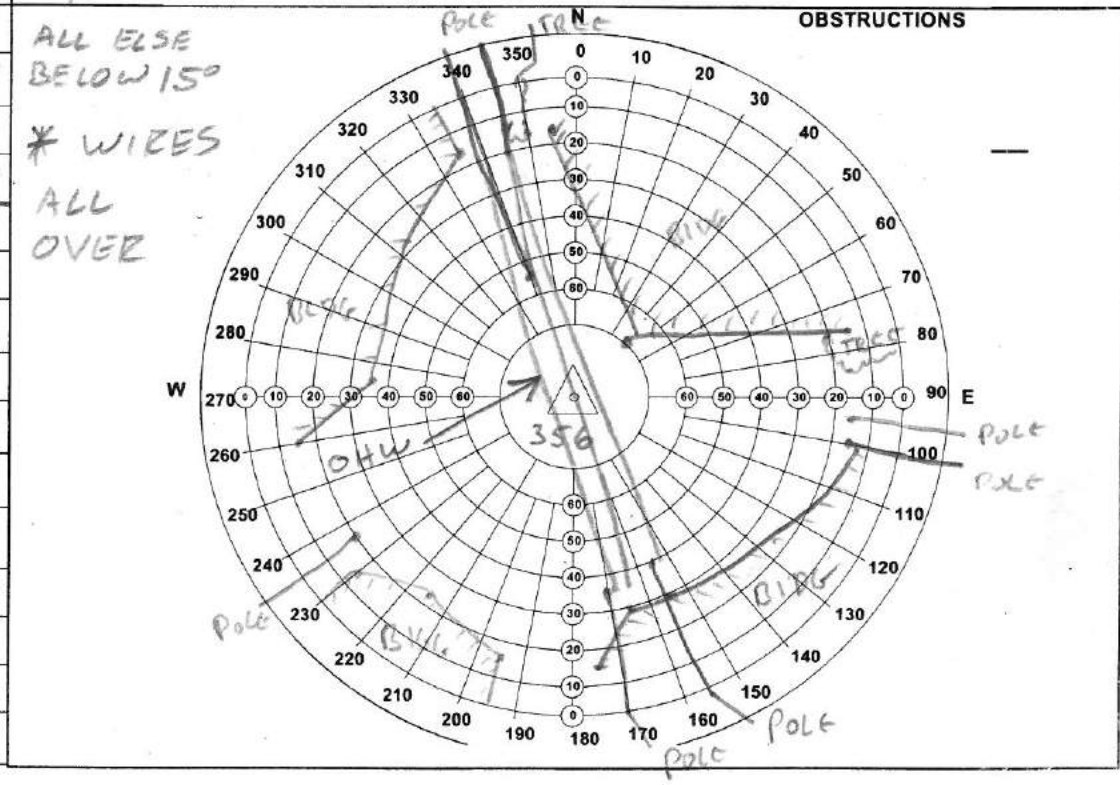
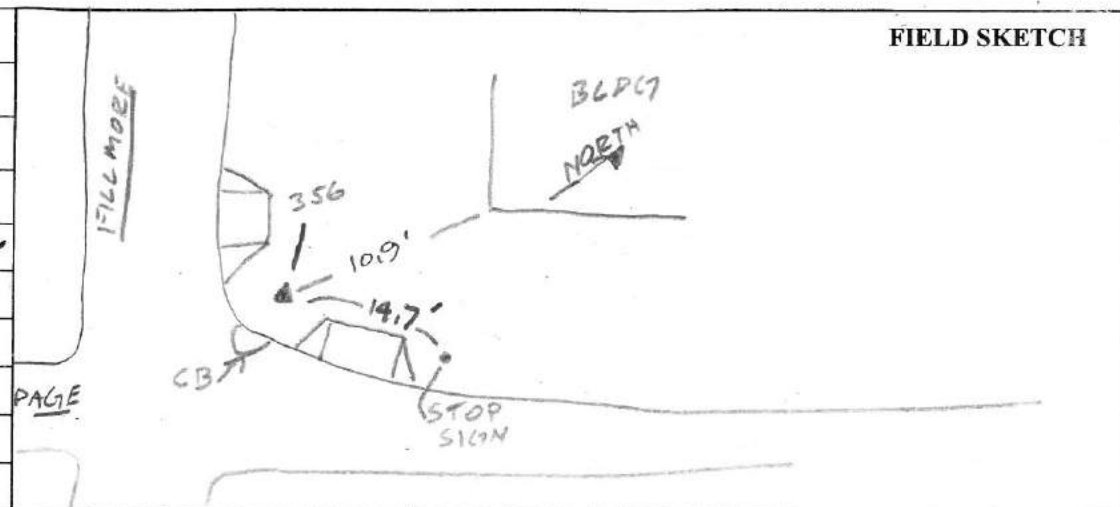
Public:  N | Parking Adjacent:  N | Pack Dist.:

Other Information: LOS TO 355

LOS TO

③ NW HAIGHT / FILLMORE

**FIELD SKETCH**





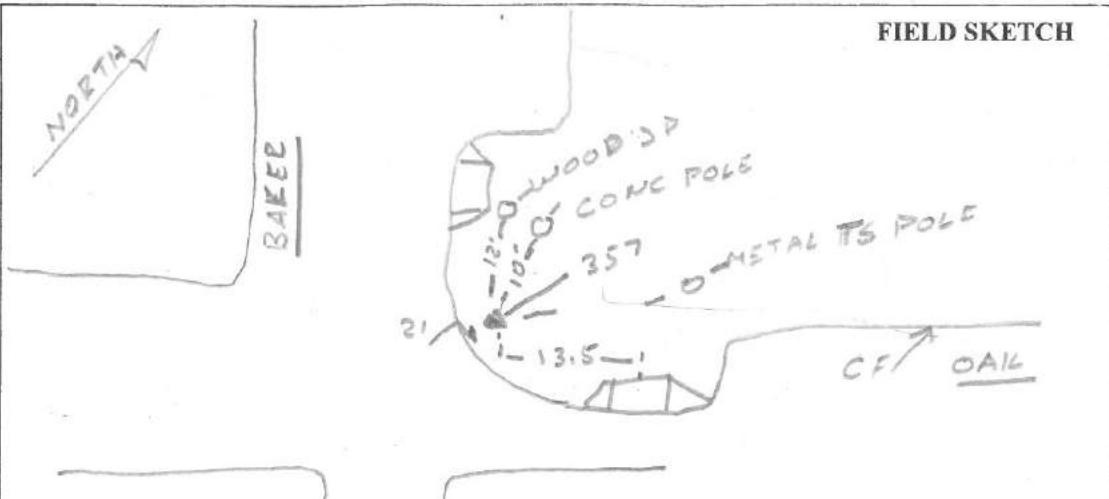
**CCSF STATION DESCRIPTION & OBSTRUCTION FORM**

STATION ID: 357

Set by: JTM/PNK Date: 04/10/15

Monument Description: SET 1/4" X 2" ANCHOR  
SCREW W/WASHER STAMPED "CCSF CONTROL"

Station Description: SET IN NE'LY CONC  
RETURN BAKER/OAK. 7 1/2' Δ.  
2' RADIAL FROM CF. 13.5'  
SW'LY FROM CC HCTR TO OAK.



Recovered by: \_\_\_\_\_ Date: \_\_\_\_\_

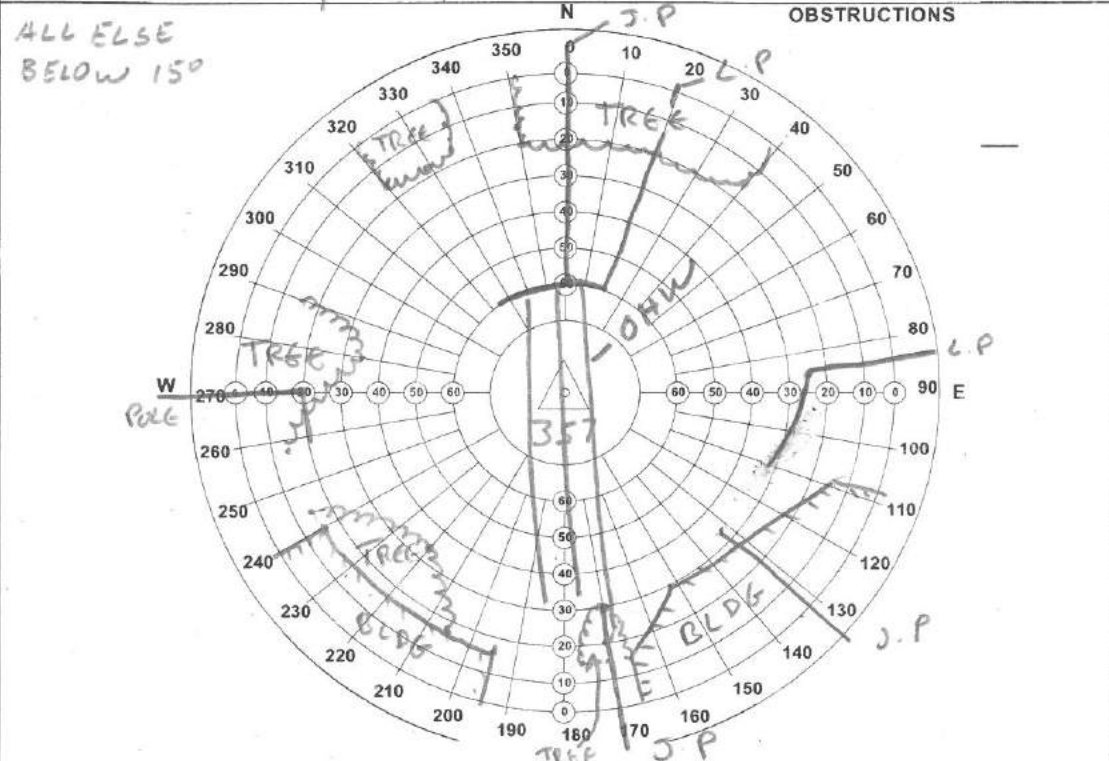
Latitude (dd-mm-ss.s) = \_\_\_\_\_

Longitude (ddd-mm-ss.s) = \_\_\_\_\_

True North = Magnetic North (compass reading) + 14°

Public:  N | Parking Adjacent:  N | Pack Dist.: \_\_\_\_\_

Other Information: TOUGH STREET PARKING  
(@ DMV)  
LOS TO 352



**CCSF STATION DESCRIPTION & OBSTRUCTION FORM**

**STATION ID:** 358

**Set by:** STM/PNC **Date:** 4/10/15

**Monument Description:** SET 1/4" X 2" ANCHOR

**SCREW W/WASHER STAMPED "CCSF CONTROL"**

**Station Description:** SET IN CONC WALK  
W'LY OF STANYAN @ HAIGHT.  
1/2 50' W'LY OF W'LY CF STANYAN  
14' S'LY OF C OF N'LY AC PATH,  
11.3 RADIAL FROM FACE OF PLANTER  
W ALL.

**Recovered by:** **Date:**

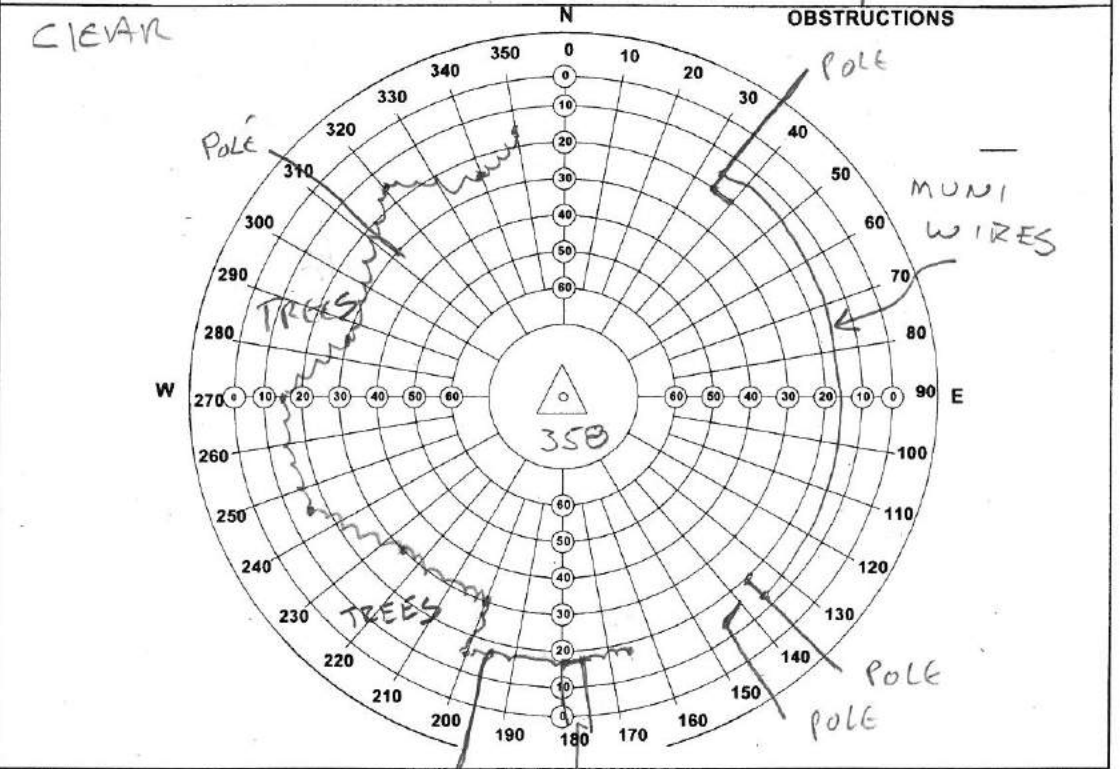
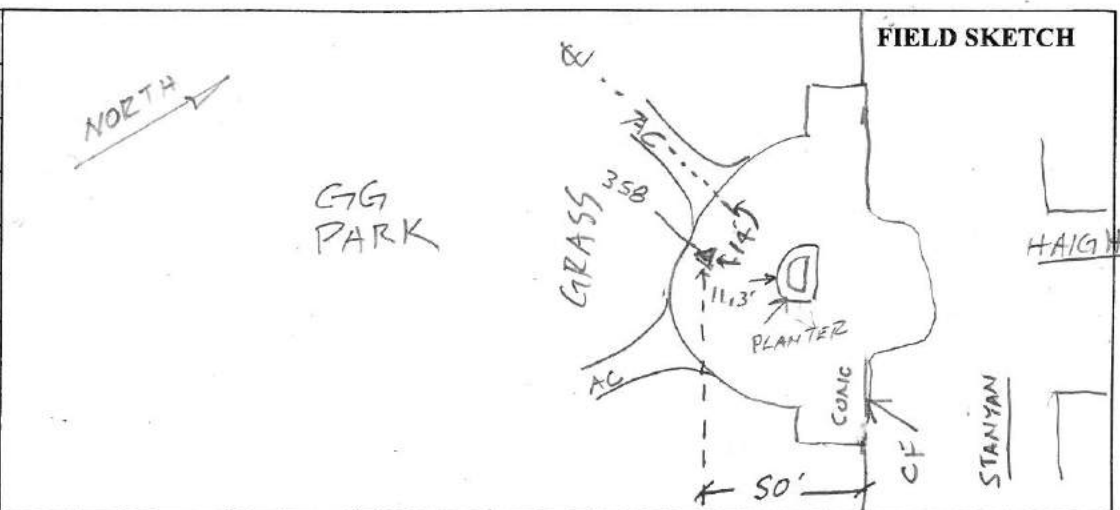
**Latitude (dd-mm-ss.s) =**

**Longitude (ddd-mm-ss.s) =**

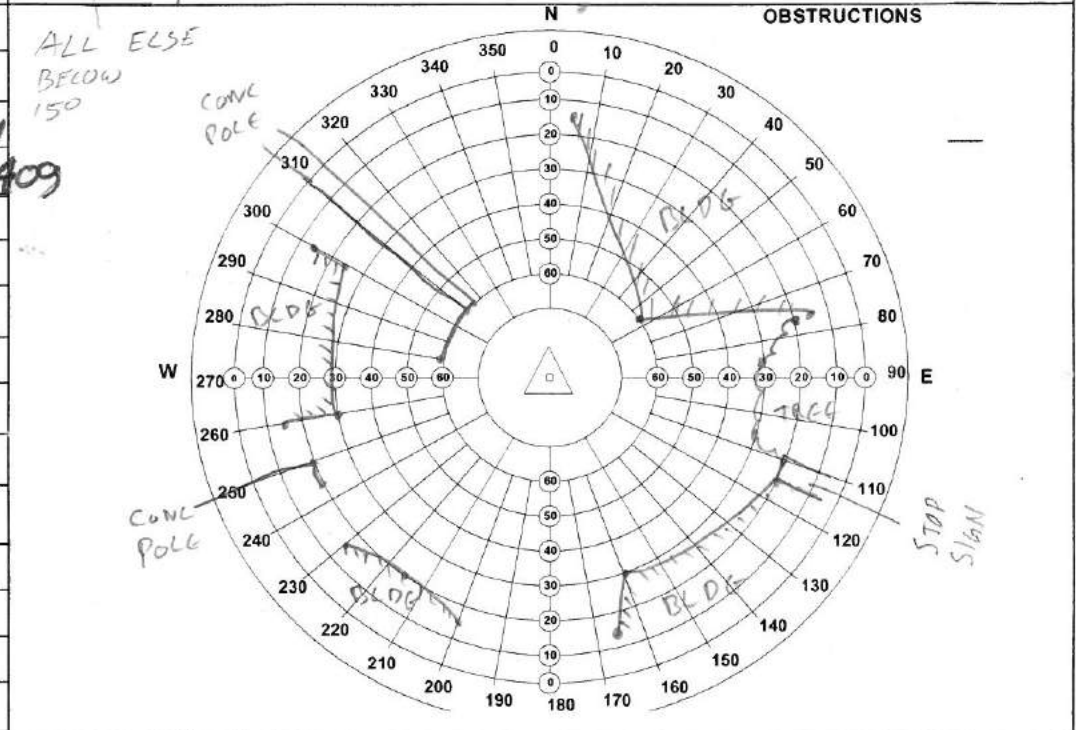
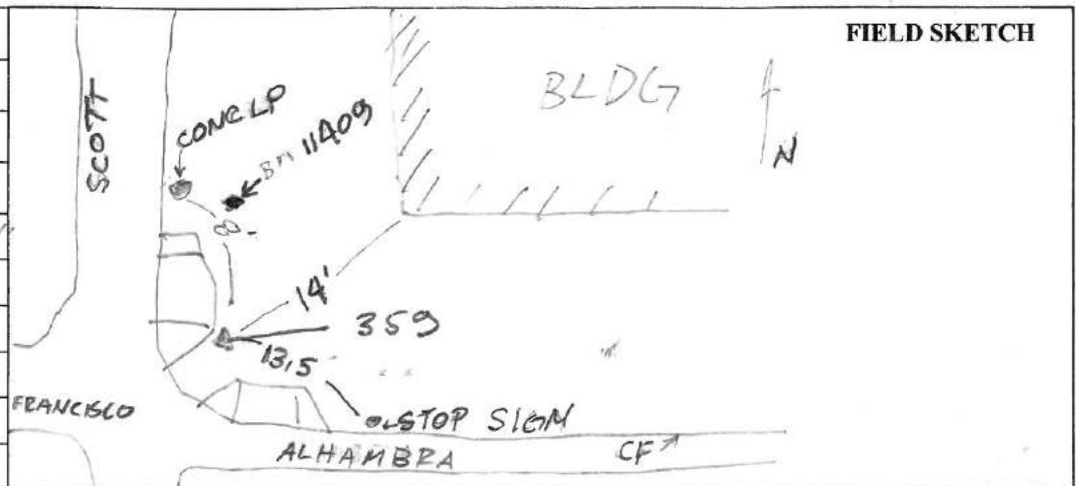
**True North = Magnetic North (compass reading) + 14°**

**Public:**  N | **Parking Adjacent:**  N | **Pack Dist.:**

**Other Information:** TOUGH PFG  
LOS TO NE COR PAGE/STANYAN?  
E'LY DOWN HAIGHT



CCSF STATION DESCRIPTION & OBSTRUCTION FORM	
STATION ID: 359	
Set by: JTM/PNC	Date: 7/9/15
Monument Description: SET 1/4" X 2" ANCHOR	
SCREW W/WASHER STAMPED "CCSF CONTROL 359"	
Station Description: SET IN CONC	
WALK @ NE RETURN	
OF SCOTT/ALHAMBRA, BTWN	
TWO HCR, 9.8' N'LY OF	
N'LY TANGENT CF OF	
ALHAMBRA, 7.6' E'LY OF	
E'LY TANGENT CF OF	
SCOTT, 5.95' RADIAL FROM	
CF @ 1/2 Δ. 4.6' S'LY OF BM 11409	
Recovered by:	Date:
Latitude (dd-mm-ss.s) =	
Longitude (ddd-mm-ss.s) =	
True North = Magnetic North (compass reading) + 14°	
Public: <input checked="" type="checkbox"/> N   Parking Adjacent: <input checked="" type="checkbox"/> N   Pack Dist.: <input type="checkbox"/> N	
Other Information: N'LY HCR IS	
COMPLIANT - SET IN	
NEW CONC FOR RAMP	



HAS LOS TO 360

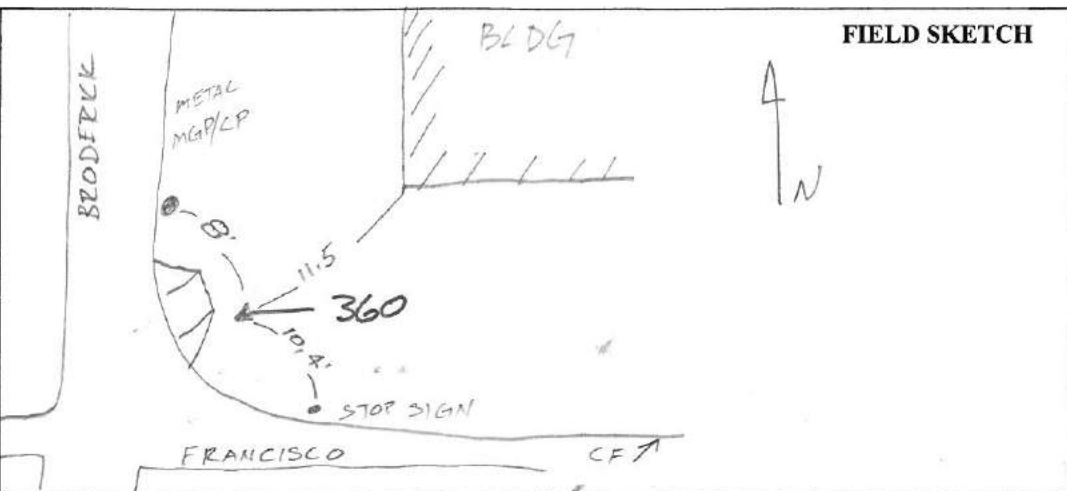
**CCSF STATION DESCRIPTION & OBSTRUCTION FORM**

**STATION ID:** 360

**Set by:** STM/PNC **Date:** 7/9/15

**Monument Description:** SET 1/4" X 2" ANCHOR  
SCREW W/WASHER STAMPED "CCSF CONTROL 360"

**Station Description:** SET IN CONC WALK @  
NELY RETURN BRODERICK/FRANCISCO, @  
1/4 Δ - RADIAL 7.3' FROM CF, 9.2' N'LY  
OF N'LY TANGENT CF OF FRANCISCO,  
9.7' E'LY OF E'LY TANGENT  
CF OF BRODERICK,



**Recovered by:** **Date:**

**Latitude (dd-mm-ss.s) =**

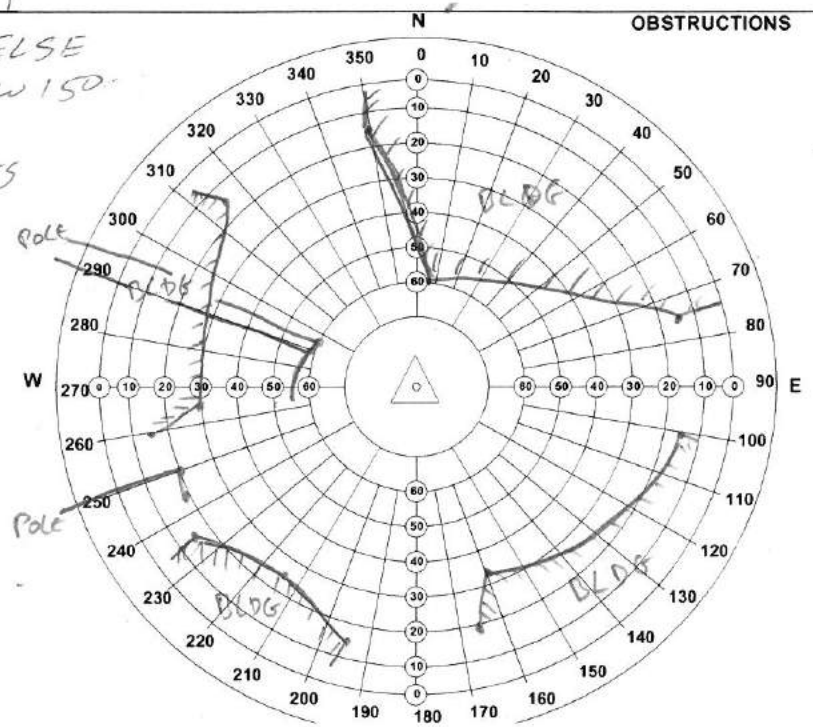
**Longitude (ddd-mm-ss.s) =**

**True North = Magnetic North (compass reading) + 14°**

**Public: Y/N | Parking Adjacent: Y/N | Pack Dist.:**

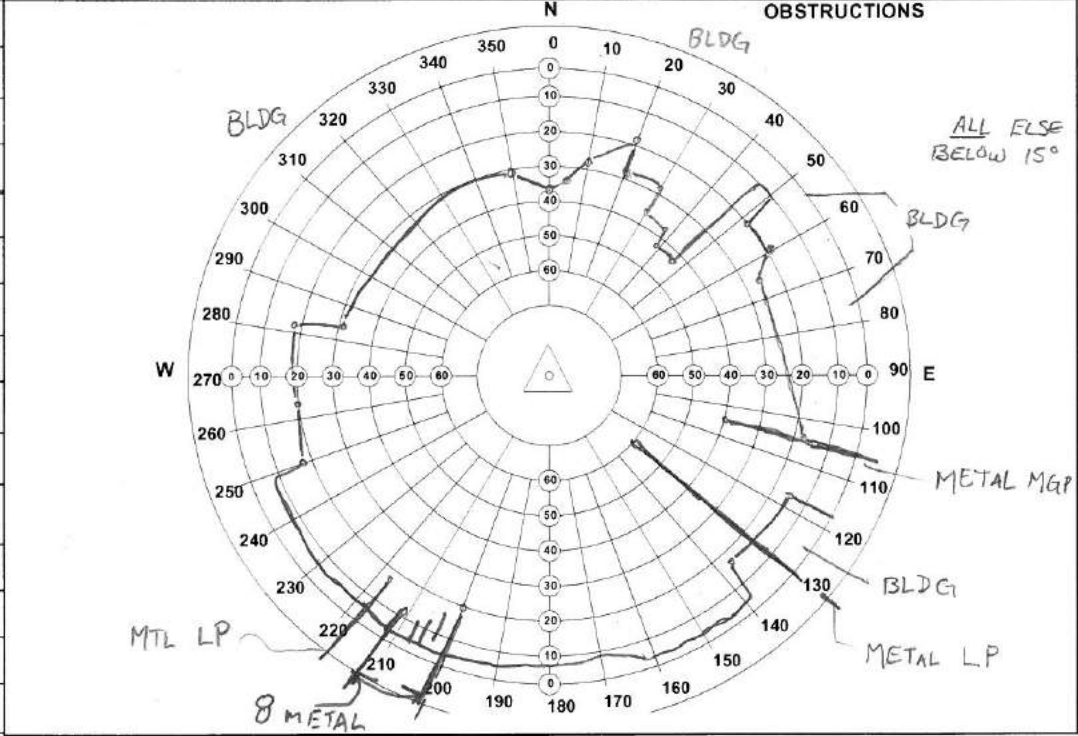
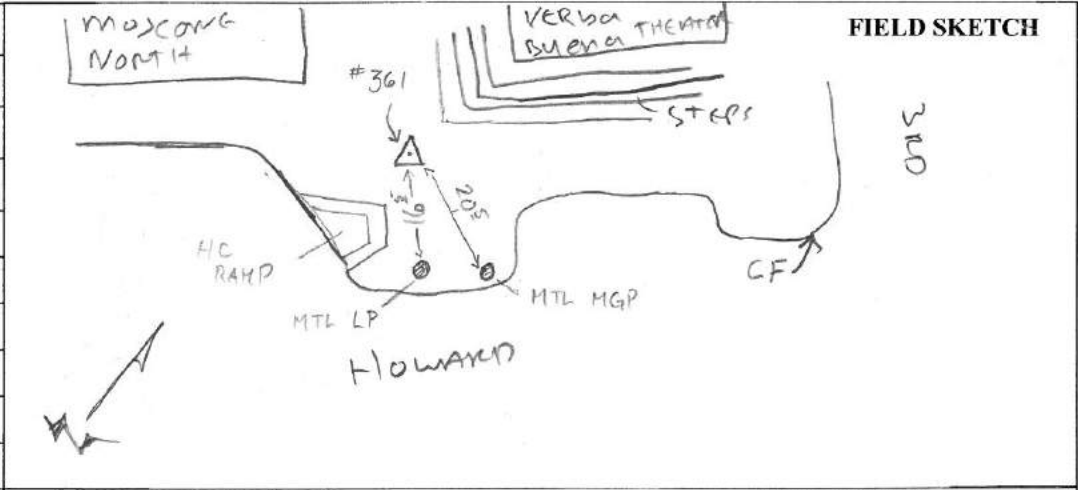
**Other Information:** NON COMPLIANT HCR  
LOS TO 359

ALL ELSE  
BELOW 150'  
MUNI  
WIRES  
NEAR  
POINT





CCSF STATION DESCRIPTION & OBSTRUCTION FORM	
STATION ID: 361	
Set by: PNC / Rm	Date: 07/24/15
Monument Description: ANCHOR SCREW WASHER	
STAMPED 'CCSF CONTROL 361'	
Station Description: SET IN N'LY COINC WALK OF HOWARD. 200' ± W'LY OF W'LY CF OF 3 <sup>RD</sup> ST.	
19.5' N'LY OF N'LY TANGENT CF OF HOWARD.	
0.5' W'LY OF W'LY FACE OF STEPS.	
7' S'LY OF S'LY FACE OF STEPS.	
* - MUNI WIRES RUNNING E/W ON HOWARD.	
Recovered by:	Date:
Latitude (dd-mm-ss.s) =	
Longitude (ddd-mm-ss.s) =	
True North = Magnetic North (compass reading) + 14°	
Public: <input checked="" type="checkbox"/> Y / <input type="checkbox"/> N   Parking Adjacent: <input checked="" type="checkbox"/> Y / <input type="checkbox"/> N   Pack Dist.:	
Other Information:	
NEAR COMPLIANT RAMP	
LOS TO 364	



**CCSF STATION DESCRIPTION & OBSTRUCTION FORM**

**STATION ID:** 362

**Set by:** PC (DOC'D BY J.P.G.P) **Date:** 8/10/15

**Monument Description:** SET 1/4" X 2" ANCHOR SCREW  
w/WASHER STAMPED "CCSF CONTROL 362"

**Station Description:** SET IN UNITED NATIONS (BRICK)  
PLAZA N'LY OF MARKET @ THE FOOT OF  
LEAVENWORTH ST. 50' ± N'LY OF THE N'LY FC  
OF MARKET ST. ACROSS FROM #1127 MARKET.  
35' ± S'ELY OF 20' HIGH MARBLE MONDLITH / OBELISK.  
S'LY OF WATER FOUNTAIN. 25' ± N'LY OF MH  
"DPW 4374".

**Recovered by:** \_\_\_\_\_ **Date:** \_\_\_\_\_

**Latitude (dd-mm-ss.s) =** \_\_\_\_\_

**Longitude (ddd-mm-ss.s) =** \_\_\_\_\_

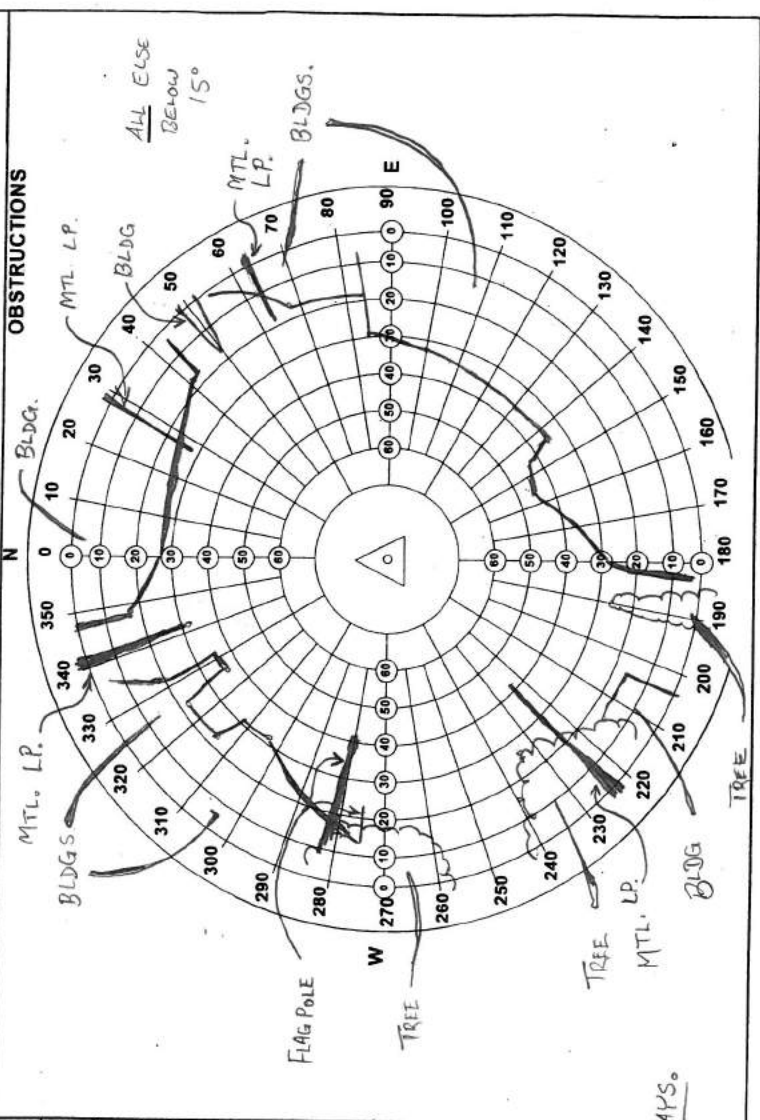
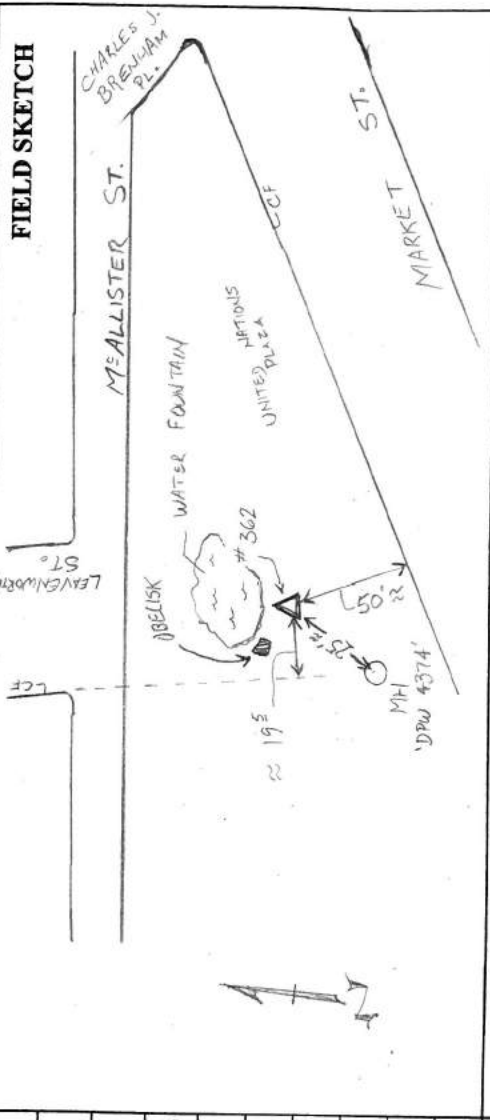
**True North = Magnetic North (compass reading) + 14°**

**Public:** (Y/N) | **Parking Adjacent:** (Y/N) | **Pack Dist.:** \_\_\_\_\_

**Other Information:** \_\_\_\_\_  
↳ COMMERCIAL VENDORS

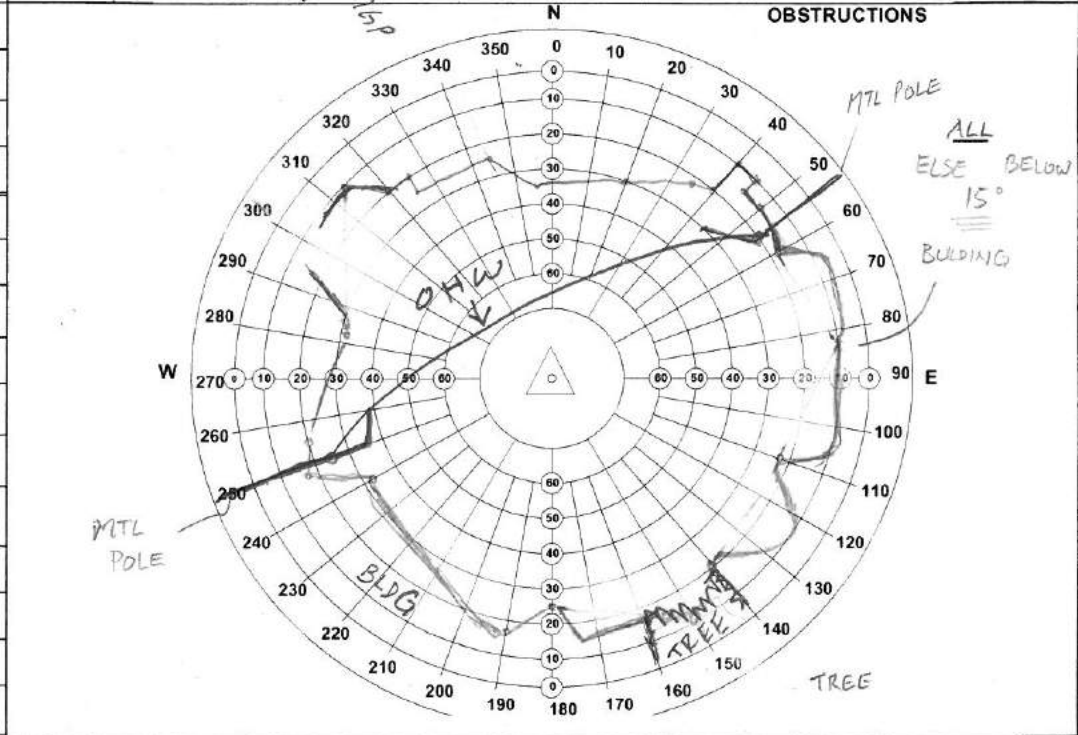
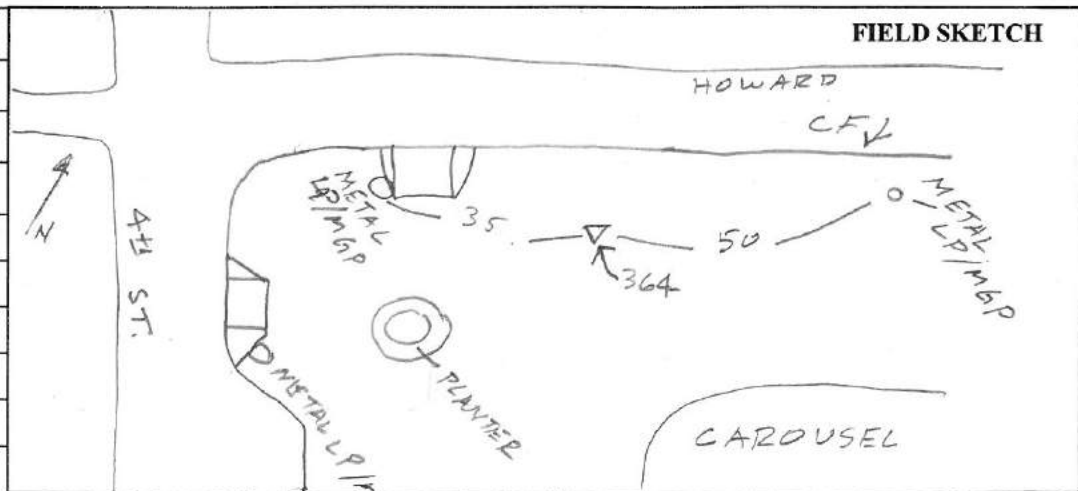
\* - POSSIBLY ACCESSIBLE - MONDAYS OBSTRUCT P.T. MOST DAYS.

NO LOS TO #119. -SET 119101362 FOR  
LOST TO 119



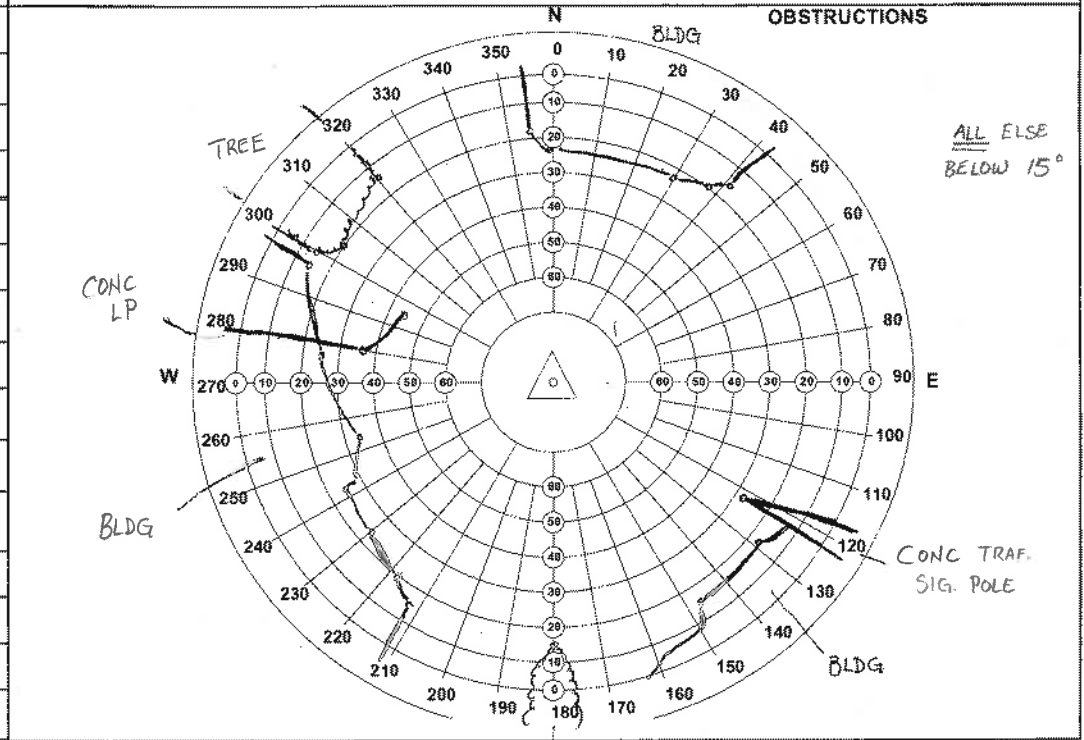
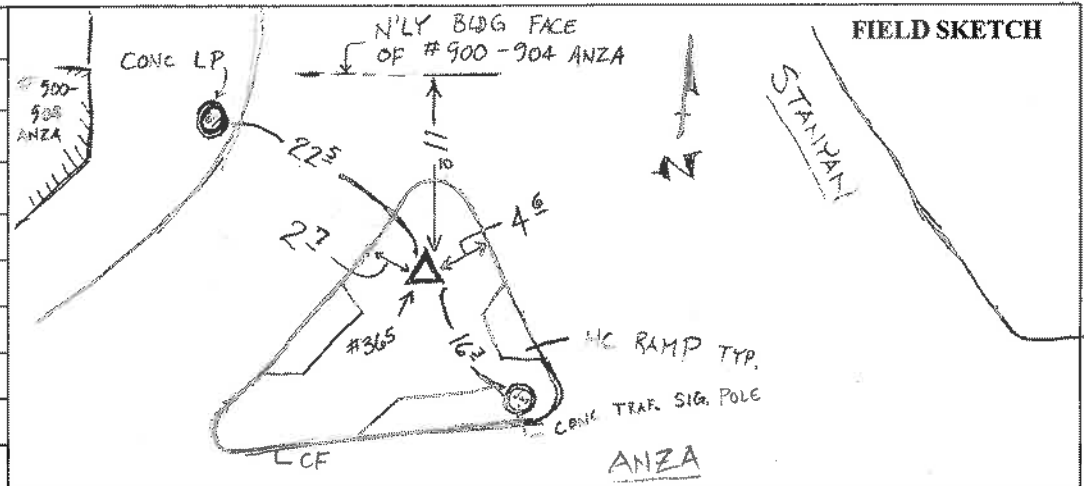


CCSF STATION DESCRIPTION & OBSTRUCTION FORM	
STATION ID: 364	
Set by: JTM/GP/JP	Date: 8/5/15
Monument Description: SET 1/4" X 2" ANCHOR	
SCREW W/WASHER STAMPED 'CCSF CONTROL 364'	
Station Description: SET IN CONC WALL	
E'LY OF SE'LY CORNER OF	
HOWARD; 4 <sup>th</sup> ST. 53' E'LY OF	
E'LY TANGENT CF OF 4 <sup>th</sup> . 7.6'	
S'LY OF S'LY CF OF HOWARD	
X MVI WIRES RUN E/W	
ON HOWARD,	
Recovered by:	Date:
Latitude (dd-mm-ss.s) =	
Longitude (ddd-mm-ss.s) =	
True North = Magnetic North (compass reading) + 14°	
Public: <input checked="" type="checkbox"/> N   Parking Adjacent: <input checked="" type="checkbox"/> N   Pack Dist.:	
Other Information: TOUGH PKG	
LOS TO 361	
RAMPS ARE COMPLIANT	

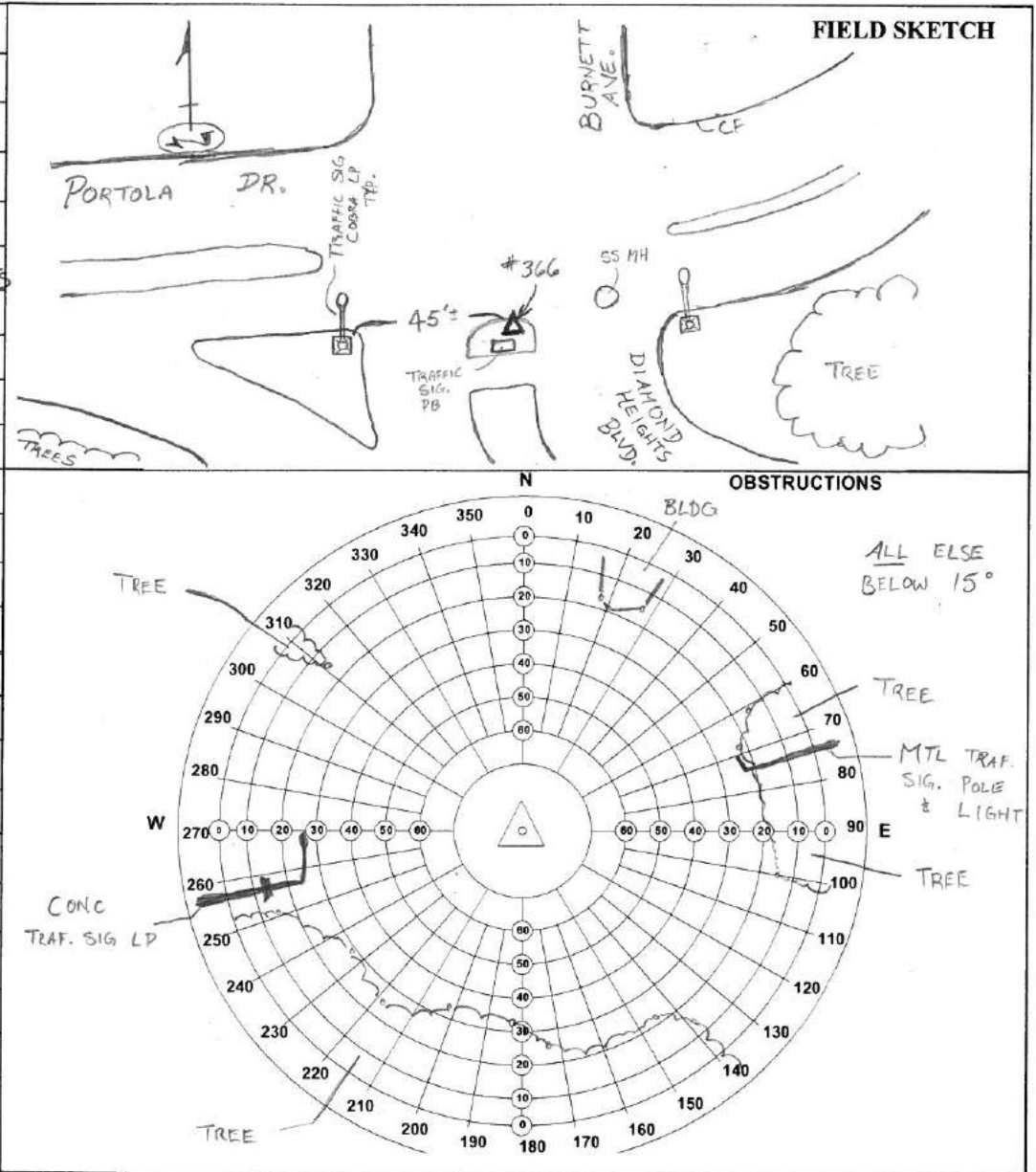




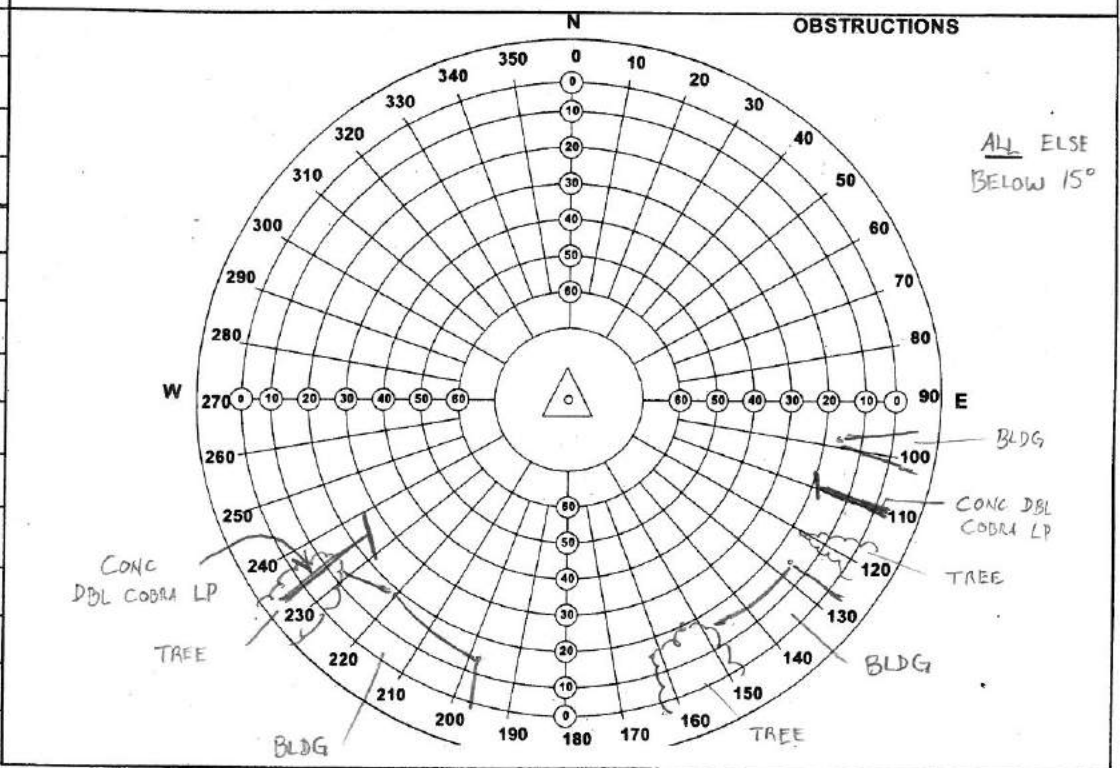
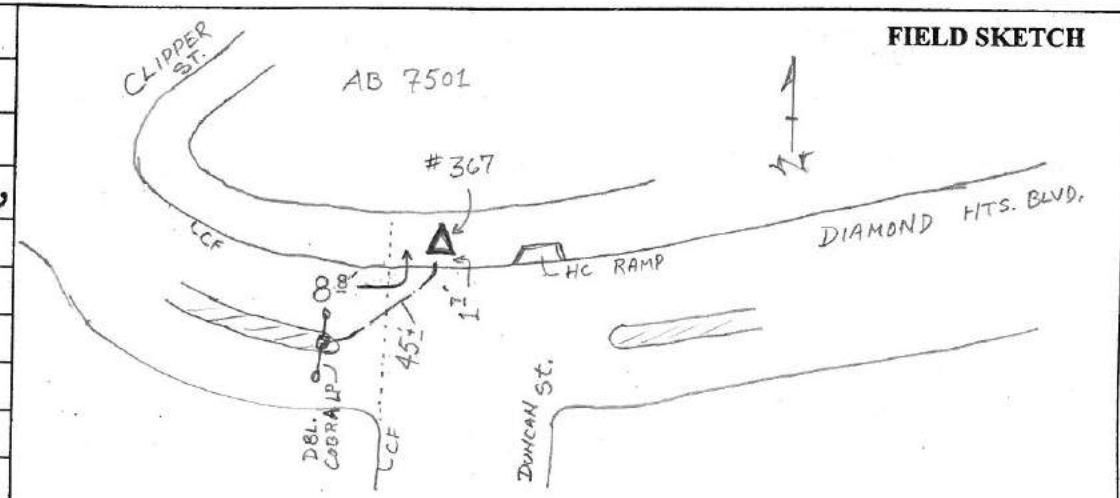
CCSF STATION DESCRIPTION & OBSTRUCTION FORM	
STATION ID:	365
Set by:	JTM, JP, GP
Date:	08/06/15
Monument Description:	SET 1/4" X 2" ANCHOR
SCREW W/WASHER STAMPED "CCSF CONTROL 365"	
Station Description:	SET IN TRIANGULAR CONC
PED. ISLAND @ THE NW'LY COR STAHYAN E ANZA. AT MOST N'LY END OF ISLAND, 4' W'LY OF THE E'LY TANGENT CF OF ISLAND. 2' SE'LY OF THE NW'LY TANGENT CF OF ISLAND. 11' S'LY OF THE N'LY BUILDING FACE OF # 900-904 ANZA PROD E'LY.	
Recovered by:	Date:
Latitude (dd-mm-ss.s) =	
Longitude (ddd-mm-ss.s) =	
True North = Magnetic North (compass reading) + 14°	
Public: <input checked="" type="checkbox"/> N   Parking Adjacent: <input checked="" type="checkbox"/> N   Pack Dist.:	
Other Information:	RAMPS IN CONC ISLAND = COMPLIANT.
LOS TO 363.	



CCSF STATION DESCRIPTION & OBSTRUCTION FORM	
STATION ID:	366
Set by: JP, GP	Date: 8/13/15
Monument Description:	SET 1/4" x 2" ANCHOR SCREW w/ WASHER STAMPED 'CCSF CONTROL 366.'
Station Description:	IN E CONC ISLAND @ DIAMOND HTS BLVD. S'LY OF PORTOLA. IN SMALLER ISLE N'LY OF CROSSWALK. 45'± E'LY OF CONC TRAF. SIG./DOUBLE-COBRA LP. 29'± WSW'LY OF CC SS MH. 1.8' N'LY OF CC TRAF. SIG. PULLBOX.
Recovered by:	Date:
Latitude (dd-mm-ss.s) =	
Longitude (ddd-mm-ss.s) =	
True North = Magnetic North (compass reading) + 14°	
Public: <input checked="" type="checkbox"/> Y   <input type="checkbox"/> N   Parking Adjacent: <input checked="" type="checkbox"/> Y   <input type="checkbox"/> N   Pack Dist.:	
Other Information:	
LOS TO 367	



CCSF STATION DESCRIPTION & OBSTRUCTION FORM	
STATION ID:	367
Set by:	JP, GP
Date:	8/13/15
Monument Description: SET 1/4" X 2" ANCHOR SCREW	
w/WASHER STAMPED "CCSF CONTROL 367"	
Station Description: IN N'LY CONC WALK OF DIAMOND	
HTS. BLVD. @ DUNCAN ST. JUST W'LY OF HC	
RAMP. 8' E'LY OF THE N'LY PROD OF W'LY	
CF OF DUNCAN ST. 1' N'LY OF N'LY CF	
OF DIAMOND HTS. BLVD.	
EASTERLY OF CLIPPER ST.	
Recovered by:	Date:
Latitude (dd-mm-ss.s) =	
Longitude (ddd-mm-ss.s) =	
True North = Magnetic North (compass reading) + 14°	
Public: <input checked="" type="checkbox"/> Y <input type="checkbox"/> N   Parking Adjacent: <input checked="" type="checkbox"/> Y <input type="checkbox"/> N   Pack Dist.: —	
Other Information: LOS TO 366.	
HC RAMP CONDLIGHT.	



REV 8/10/15 97M

**CCSF STATION DESCRIPTION & OBSTRUCTION FORM**

STATION ID: 368

Set by: JP/6P

Date: 08-14-15

Monument Description: SET 1/4" X 2" ANCHOR

SCREW w/WASHER STAMPED "CCSF CONTROL" - 368

Station Description: SET AS/W IN MEDIAN ISLAND

~~E~~ DIAMOND HEIGHTS BLVD, N'LY OF GOLD MINE DR.

115' N'LY OF N'LY MEDIAN NOSE

75' NWLY OF FIRE HYDRANT ON NE CORNER

16' E'LY OF W'LY F.O.C.

SET IN CONCRETE PAD

Recovered by:

Date:

Latitude (dd-mm-ss.s) =

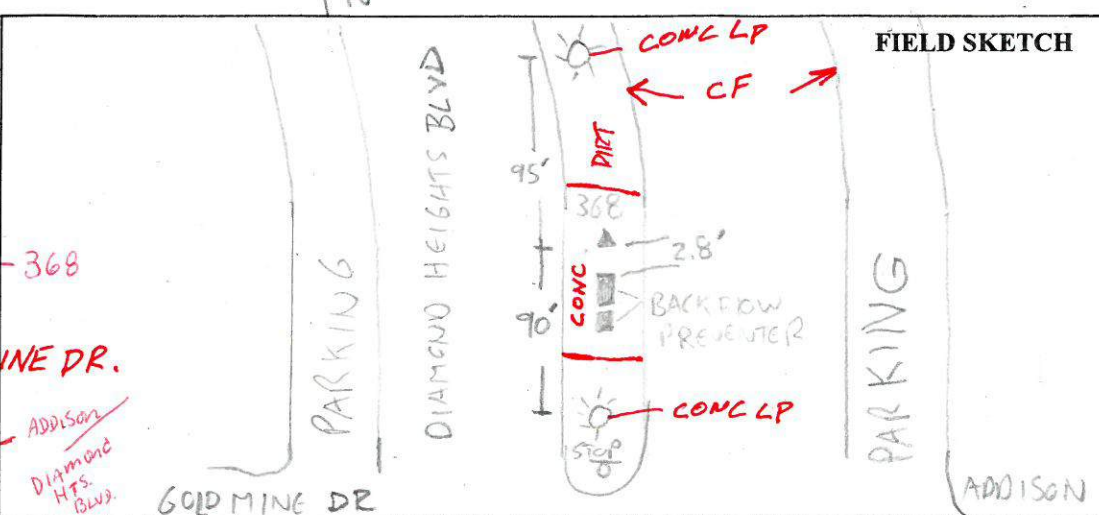
Longitude (ddd-mm-ss.s) =

True North = Magnetic North (compass reading) + 14°

Public:  Y / N | Parking Adjacent:  Y / N | Pack Dist.:

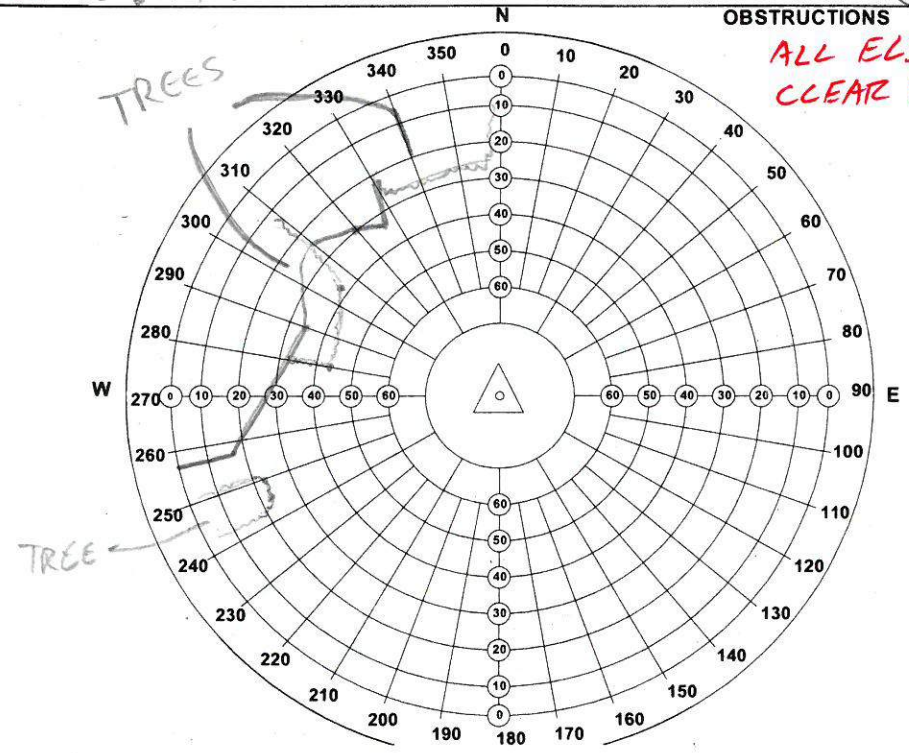
Other Information: LOS TO ~~371~~ 369

**FIELD SKETCH**



**OBSTRUCTIONS**

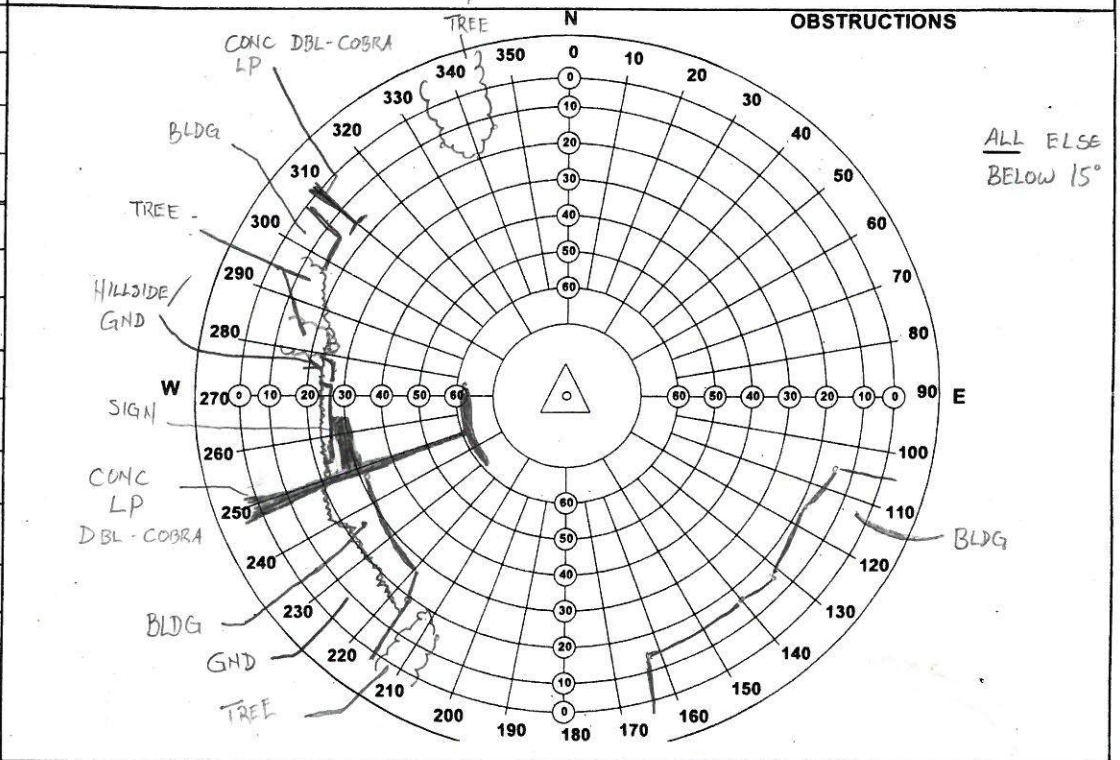
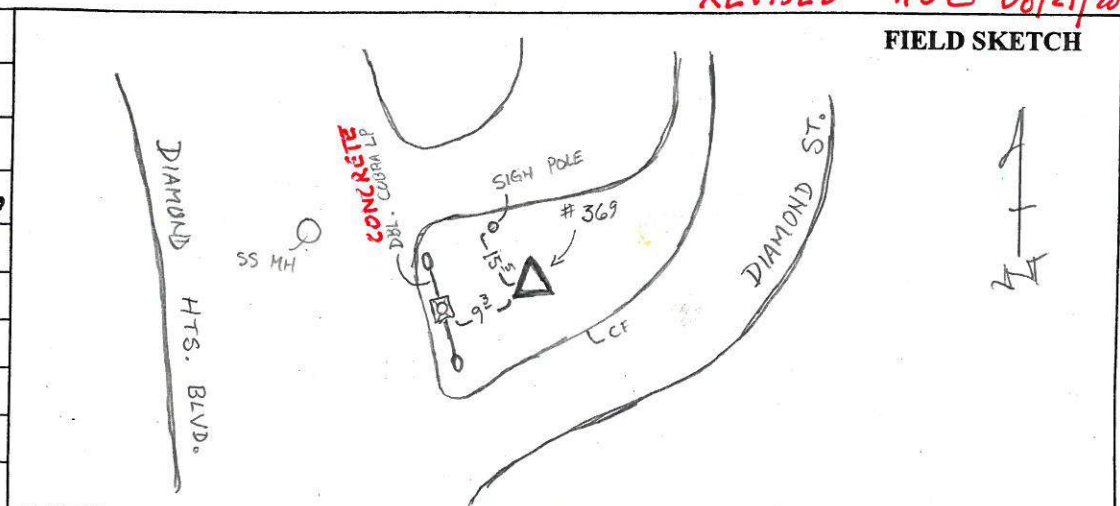
ALL ELSE ABOVE CLEAR BELOW 15°



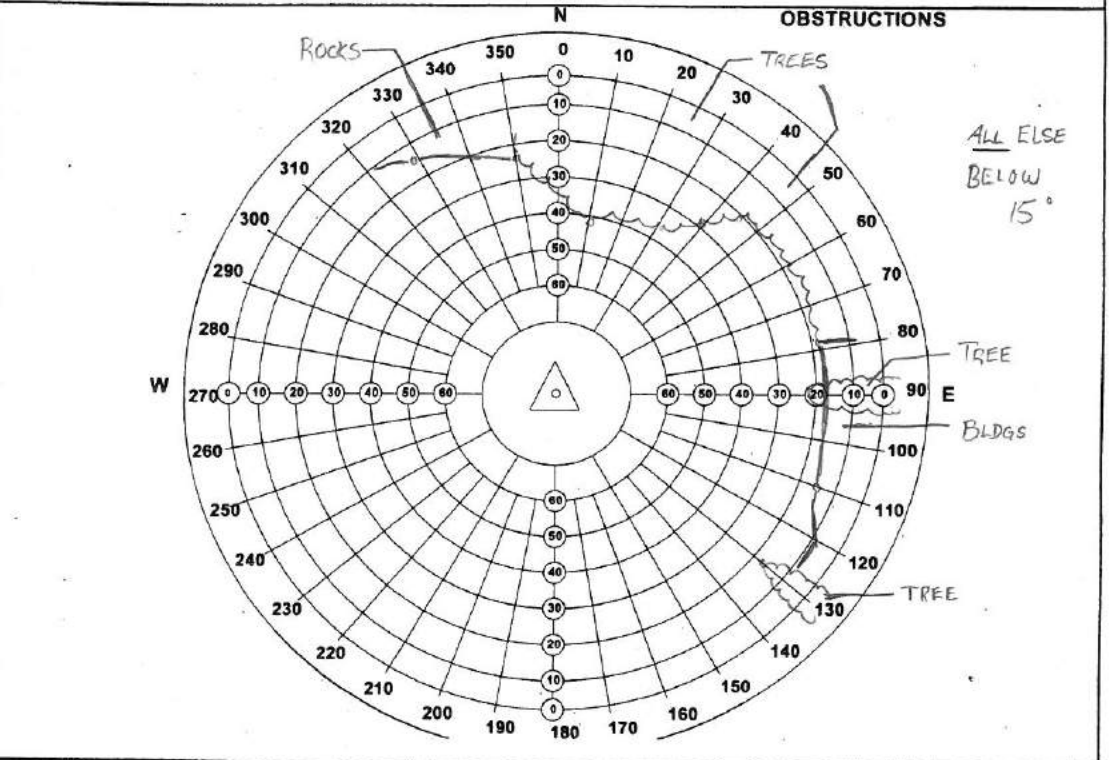
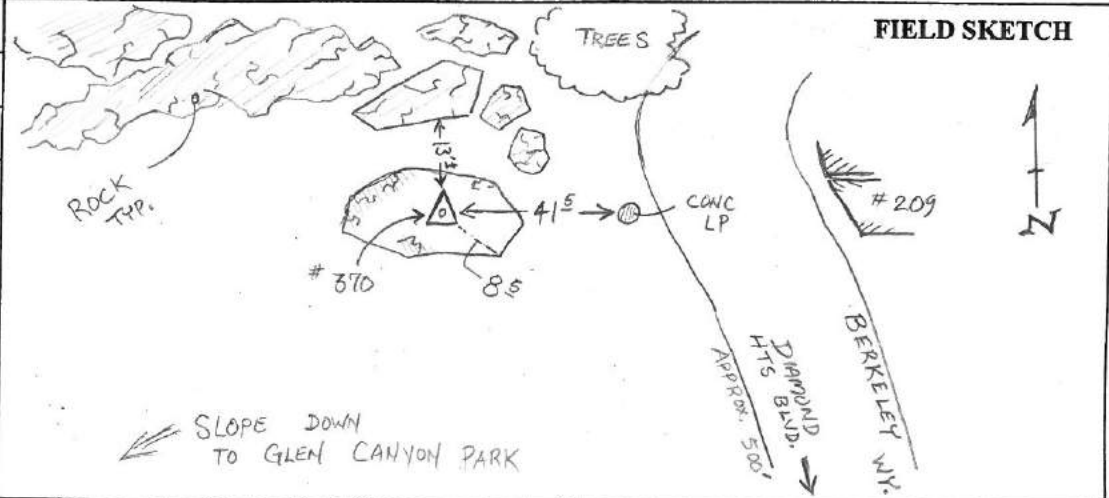


REVISED ASL 08/21/2015

CCSF STATION DESCRIPTION & OBSTRUCTION FORM	
STATION ID:	369
Set by:	EA / JL (TOWILL) FND
Date:	9/30/14
Monument Description:	SET 1/4" X 2" ANCHOR SCREW
	W/WASHER STAMPED "CCSF CONTROL 369"
Station Description:	IN Q CONC MEDIAN ISLE OF
	DIAMOND ST., E'LY OF DIAMOND HTS. BLVD.
	** PREVIOUS PT. # BM11638 SET ON 9/30/14.
	35' SE'LY OF CC SSMH IN ROADWAY.
	9.3' E'LY OF CONC. DBL. COBRA LP.
	N'LY OF ADDISON ST.
Recovered by:	GP / JP
Date:	8/11/15
Latitude (dd-mm-ss.s) =	
Longitude (ddd-mm-ss.s) =	
True North = Magnetic North (compass reading) + 14°	
Public: <input checked="" type="checkbox"/> Y / <input type="checkbox"/> N   Parking Adjacent: <input checked="" type="checkbox"/> Y / <input type="checkbox"/> N   Pack Dist.: -	
Other Information:	LOS TO 368 AND BM11639
	HC RAMPS ON CONC ISLE = COMPLIANT



CCSF STATION DESCRIPTION & OBSTRUCTION FORM	
STATION ID:	370
Set by:	GP
Date:	8/14/15
Monument Description:	SET 1/4" X 2" ANCHOR SCREW
W/WASHER STAMPED:	"CCSF CONTROL 370"
Station Description:	ON FLAT 'TABLE-TOP' ROCK
	(APPROX. 13' IN WIDTH) IN ROCK OUT CROPPING
	@ #209 BERKELEY (N'LY & W'LY OF DIAMOND HTS. BND)
	ACROSS THE STREET FROM #209, 41 <sup>S</sup> ± W'LY OF CONC
	CONC LIGHTPOLE, APPROX. 13' S'LY OF FLAT FACED
	S'LY FACING ROCK (APPROX. 10'-15' HIGH), 8 <sup>S</sup> NW'LY
	OF MOST SE'LY COR OF 'TABLE-TOP' ROCK,
	IN ROUGHLY CTR. OF ROCK.
Recovered by:	Date:
Latitude (dd-mm-ss.s) =	
Longitude (ddd-mm-ss.s) =	
True North = Magnetic North (compass reading) + 14°	
Public: <input checked="" type="checkbox"/> Y / <input type="checkbox"/> N   Parking Adjacent: <input checked="" type="checkbox"/> Y / <input type="checkbox"/> N   Pack Dist.: 30'	
Other Information:	
LOS TO 102.	







**CCSF STATION DESCRIPTION & OBSTRUCTION FORM**

**STATION ID:** 372

**Set by:** GP/JP **Date:** 8/17/15

**Monument Description:** SET 1/4" X 2" ANCHOR SCREW

W/WASHER STAMPED "CCSF CONTROL 372"

**Station Description:** SET IN CONC CURB/RETAINING

WALL @ GLEN CANYON PARK. APPROX. 100' W'LY

OF W'LY CF OF ELK ST. @ ± 4' PROD S'LY

OF STEPS LEADING UP TO SE COR OF MOST

E'LY TENNIS COURT.

**Recovered by:** **Date:**

**Latitude (dd-mm-ss.s) =**

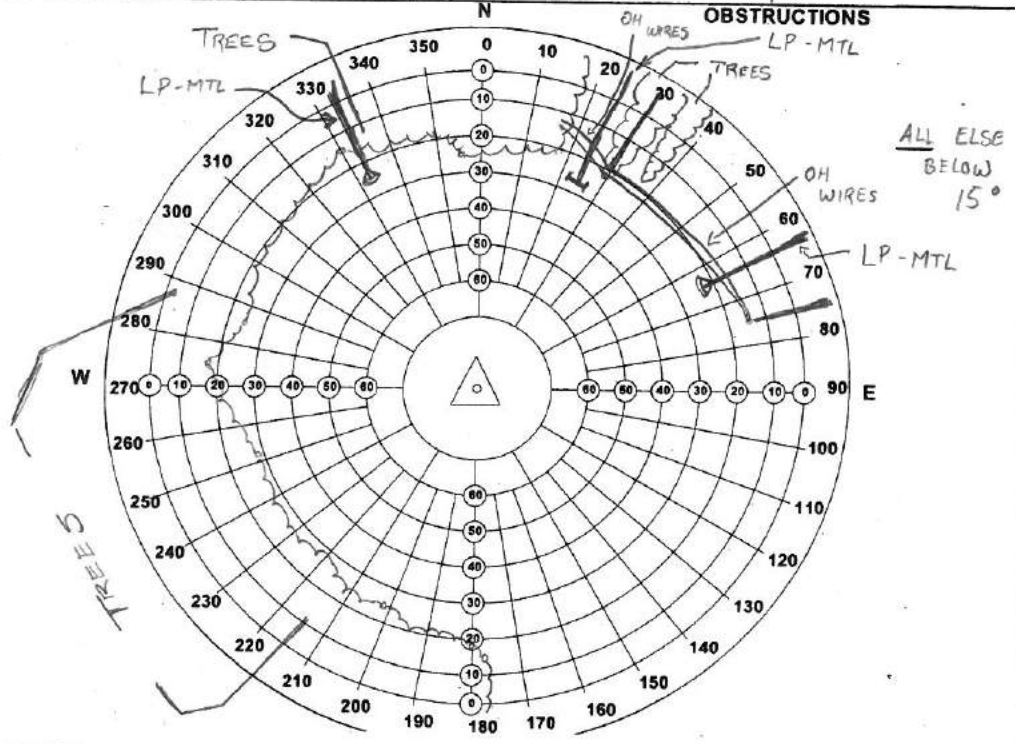
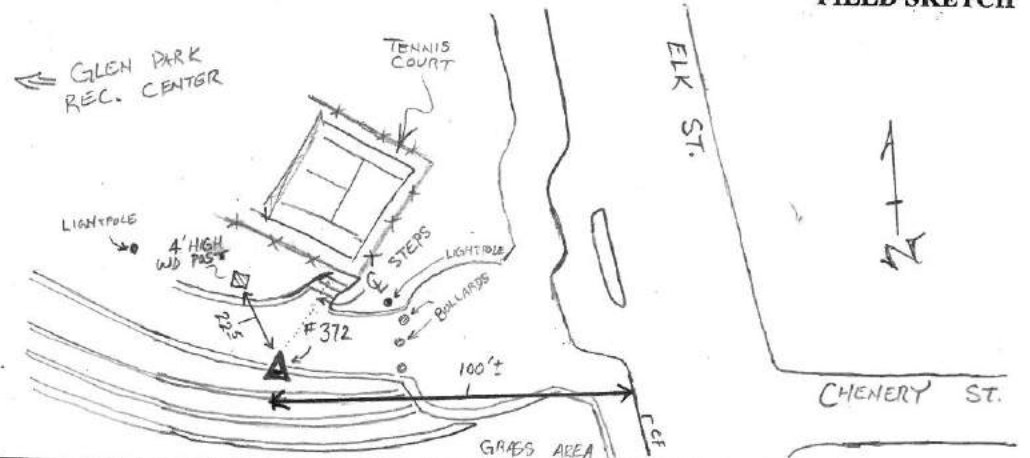
**Longitude (ddd-mm-ss.s) =**

**True North = Magnetic North (compass reading) + 14°**

**Public:** Y/N | **Parking Adjacent:** Y/N | **Pack Dist.:** 100'

**Other Information:**

**FIELD SKETCH**





City & County of San Francisco

**STATION RECOVERY & OBSTRUCTION FORM**

STATION ID: 373 <sup>RECOVERED</sup> Set by: JTM/GP Date: 9/25/15

Monument Desc: FND MAG & WASHER

Station Description: STAMPED "TOWILL INC. CONCORD CA

HVO4" IN AC PATH @ INDIA BASIN SHORELINE

PARK. HAWES ST. <sup>E'LY</sup> @ HUNTER'S POINT BLVD.

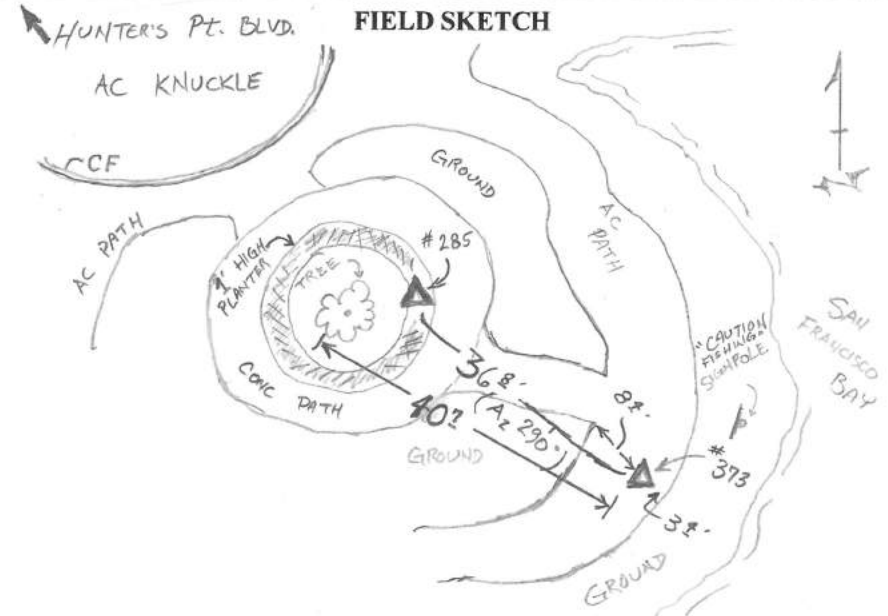
W'LY OF KNUCKLE OF HAWES ST. 40.7' E'LY

OF 2" TREE (2015) @ E OF CIRCULAR BENCH/

PLANTER. 8.4' SE'LY OF S'LY & PT. AC PATH.

3.4' W'LY OF E'LY EDGE AC PATH.

24.2' SSW'LY OF E "CAUTION FISHING..." SIGNPOLE.



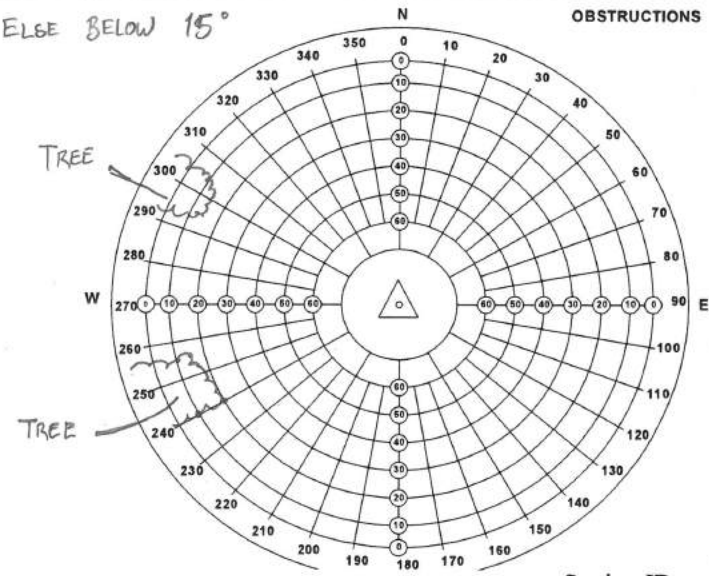
Travel Time: 18 MIN. (FROM 1155 MARKET) Pack Distance: 40'-50'

Public | Private | Locked Gate | Parking Adjacent | Offroad | 4W Drive

Key Required: / Contact/Permission: /

Other Information

ALL ELSE BELOW 15°



Station ID: 373



**CCSF STATION DESCRIPTION & OBSTRUCTION FORM**

**STATION ID:** 375

**Set by:** JP / GP **Date:** 9/10/15

**Monument Description:** SET 1/4" X 2" ANCHOR SCREW  
w/WASHER STAMPED "CCSF CONTROL 375"

**Station Description:** IN SE'LY CONCRETE RETURN  
OF ILLINOIS ST & 23<sup>RD</sup> ST. 13<sup>7</sup>' SE'LY OF  
CF @ CB @ ± 1/2 Δ. 11<sup>B</sup>' S'LY OF S'LY  
TANGENT CF OF 23<sup>RD</sup> ST.

**Recovered by:** **Date:**

**Latitude (dd-mm-ss.s) =**

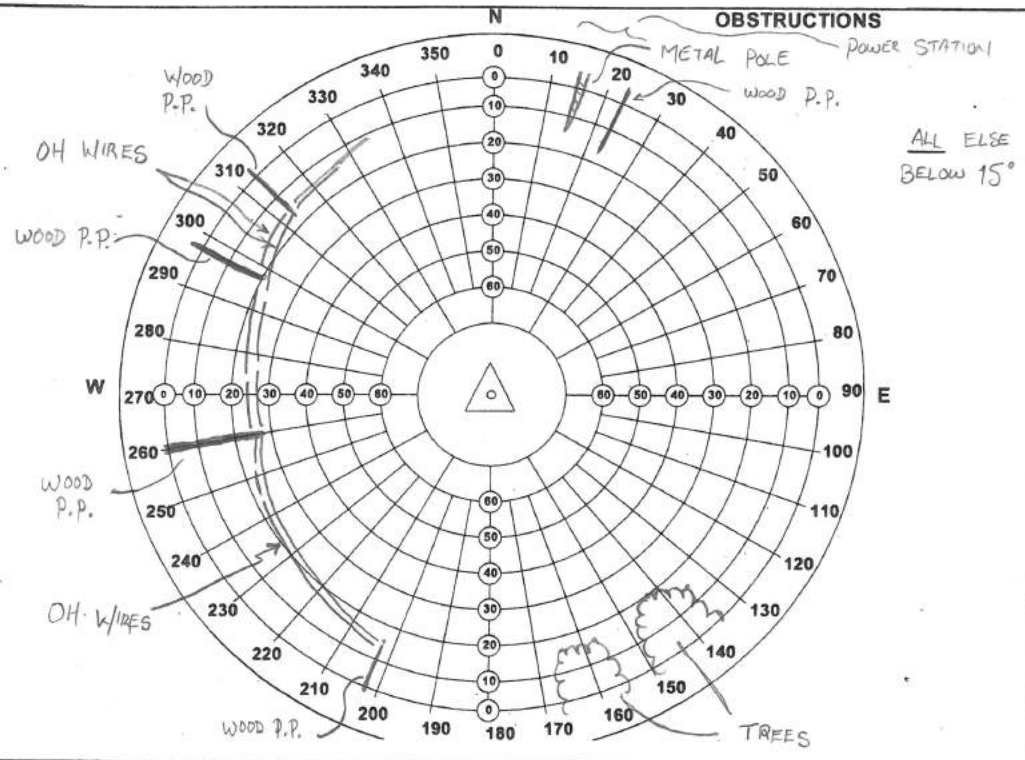
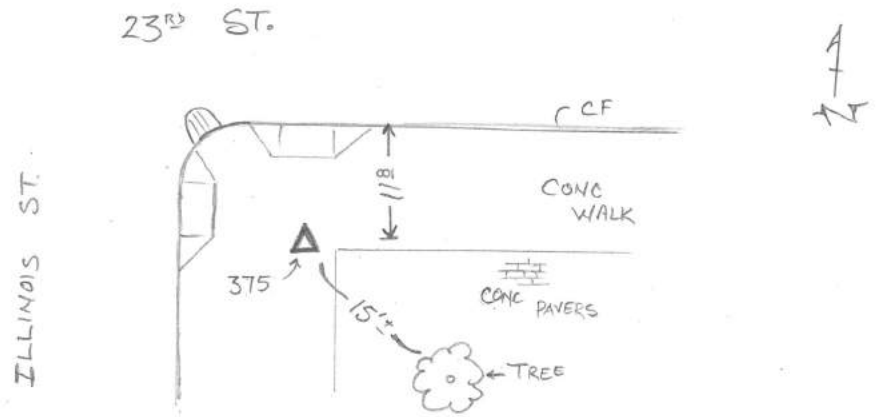
**Longitude (ddd-mm-ss.s) =**

**True North = Magnetic North (compass reading) + 14°**

**Public:**  Y /  N | **Parking Adjacent:**  Y /  N | **Pack Dist.:** —

**Other Information:** LOS TO 376.  
HC RAMPS = COMPLIANT

**FIELD SKETCH**

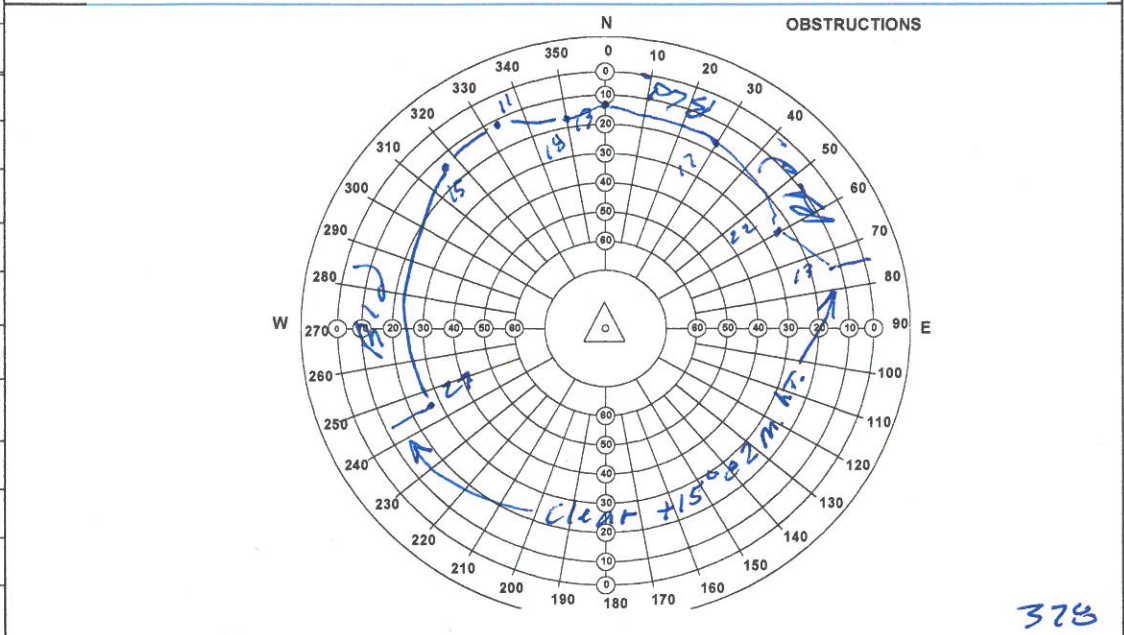
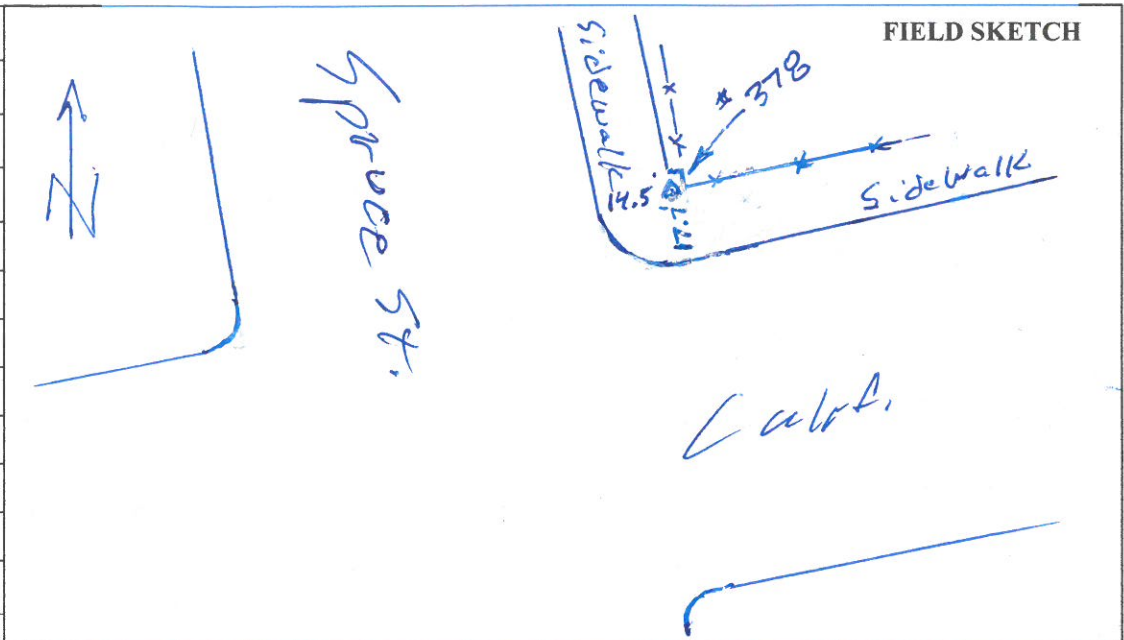








CCSF STATION DESCRIPTION & OBSTRUCTION FORM	
STATION ID:	378
Set by:	MMJ PL Date: 12/16/15
Monument Description: SET 1/4" X 2" ANCHOR SCREW & WASHER STAMPED "CCSF CONTROL 378"	
Station Description: Set Pst W @ NE Corner of Spruce St. + California 14.5' E of FIC of Spruce 17.7' N of FIC of Calito	
Recovered by:	Date:
Latitude (dd-mm-ss.s) = 37-42-11.62	
Longitude (ddd-mm-ss.s) = 122-27-11.95	
True North = Magnetic North (compass reading) + 14°	
Public: <input checked="" type="checkbox"/> N   Parking Adjacent: <input checked="" type="checkbox"/> N   Pack Dist.: <input checked="" type="checkbox"/>	
Other Information: Park on Sidewalk No. of point	



CCSF STATION DESCRIPTION & OBSTRUCTION FORM	
STATION ID:	379
Set by:	PWL Date: 12/16/15
Monument Description: SET 1/4" X 2" ANCHOR SCREW & WASHER STAMPED "CCSF CONTROL 379"	
Station Description: South easterly cor at California & Laurel	
9.5' NORTH WLY from BRICK DIDGE	
6.7' WESTLY at BRICK DIDGE	
6.6' NORTH of BRICK DIDGE	
Recovered by:	Date:
Latitude (dd-mm-ss.s) = 37-47-12.29	
Longitude (ddd-mm-ss.s) = 122-27-00.02	
True North = Magnetic North (compass reading) + 14°	
Public: <input checked="" type="checkbox"/> Y / N   Parking Adjacent: <input checked="" type="checkbox"/> Y / N   Pack Dist.:	
Other Information: Commercial Area parking is challenging	

**FIELD SKETCH**

California  
LAUREL

9.5'  
6.7'  
6.6'

T/S  
FILE  
BRICK DIDGE

ALL CLEAR below 13'  
@ 2 METERS HT

**OBSTRUCTIONS**

379





CPIC

**CCSF STATION DESCRIPTION & OBSTRUCTION FORM**

STATION ID: 381

Set by: PNL Date:

Monument Description: SET 1/4" X 2" ANCHOR SCREW & WASHER STAMPED "CCSF CONTROL"

Station Description: South east corner of ~~10th~~ 10th AVE & GEARY  
 20' from EASTERN from ELY EC  
 50' from WESTERN from of Curran home ENT  
 3' 2" from South from North curb face

Recovered by: Date:

Latitude (dd-mm-ss.s) =

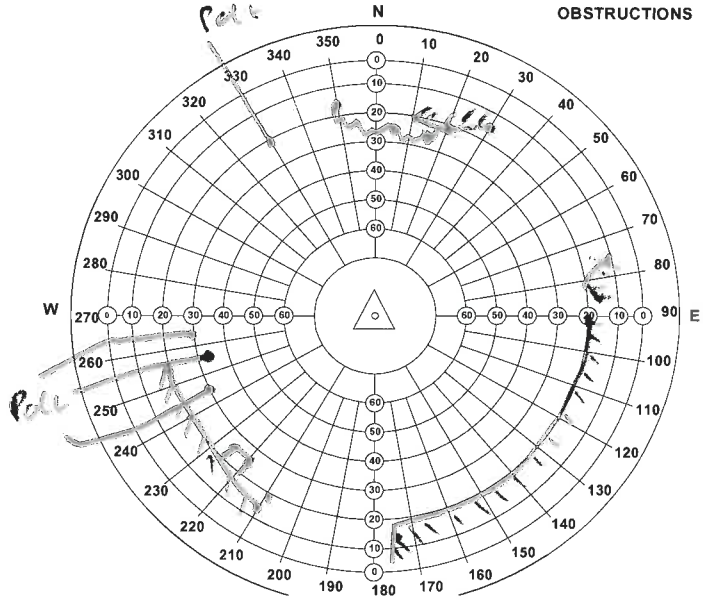
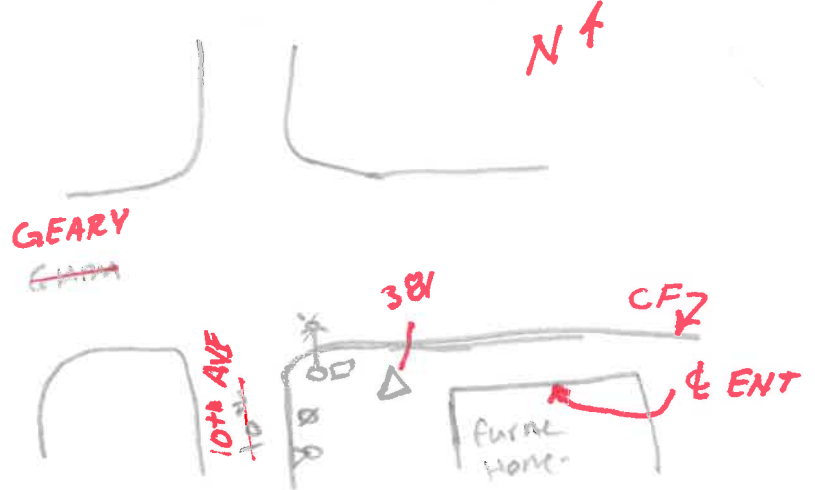
Longitude (ddd-mm-ss.s) =

True North = Magnetic North (compass reading) + 14°

Public: Y / N | Parking Adjacent: Y / N | Pack Dist.:

Other Information:

**FIELD SKETCH**



REV 2/5/16 JTM

**CCSF STATION DESCRIPTION & OBSTRUCTION FORM**

STATION ID: **306 382**

Set by: **Pc**

Date: **1/14/2016**

Monument Description: **FOUND PUNCHED ANCHOR PIN**

Station Description: **IN CONC RETURN @ NW COR.  
OF 16<sup>TH</sup> AVE. & GEARY. 7<sup>3</sup> W'LY OF W'LY  
TANGENT CF OF 16<sup>TH</sup> AVE. 8<sup>3</sup> N'LY OF N'LY  
TANGENT CF OF GEARY.**

Recovered by:

Date:

Latitude (dd-mm-ss.s) =

Longitude (ddd-mm-ss.s) =

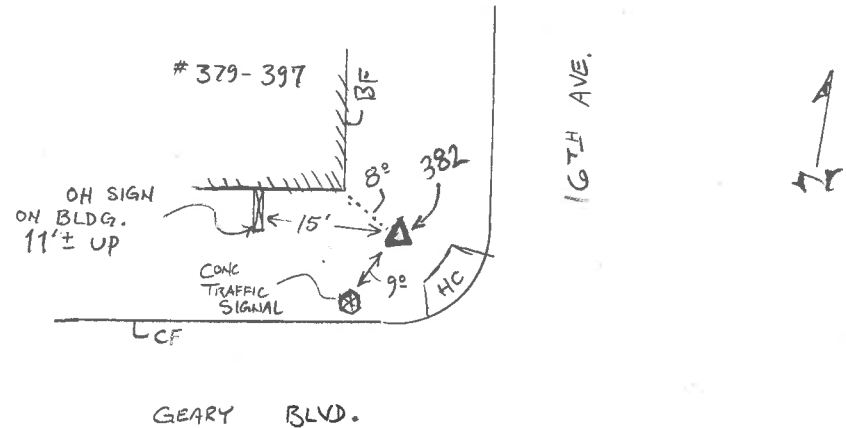
True North = Magnetic North (compass reading) + 14°

Public:  N | Parking Adjacent:  N | Pack Dist.:

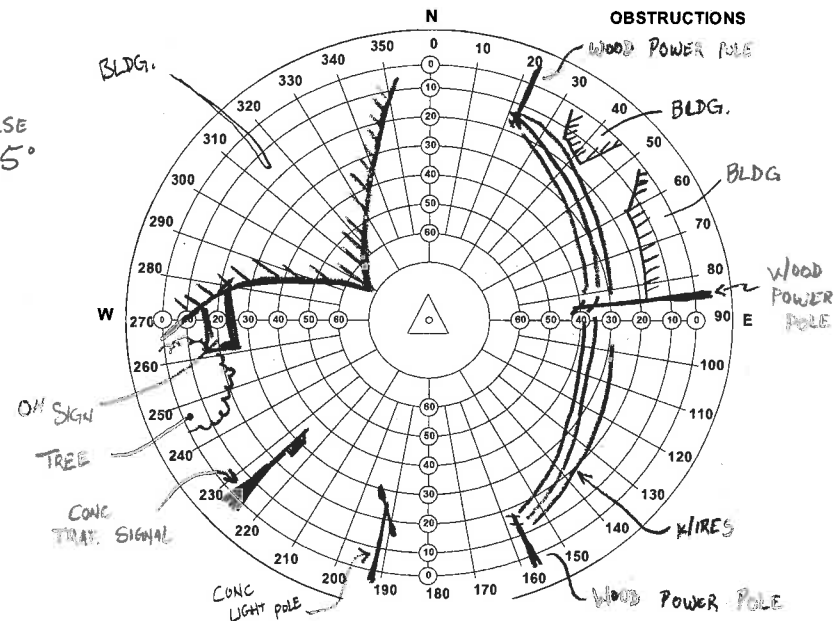
Other Information: **\*\* THIS IS "BM10317." SET**

**ON 1/15/2013. CCSF B.M.**

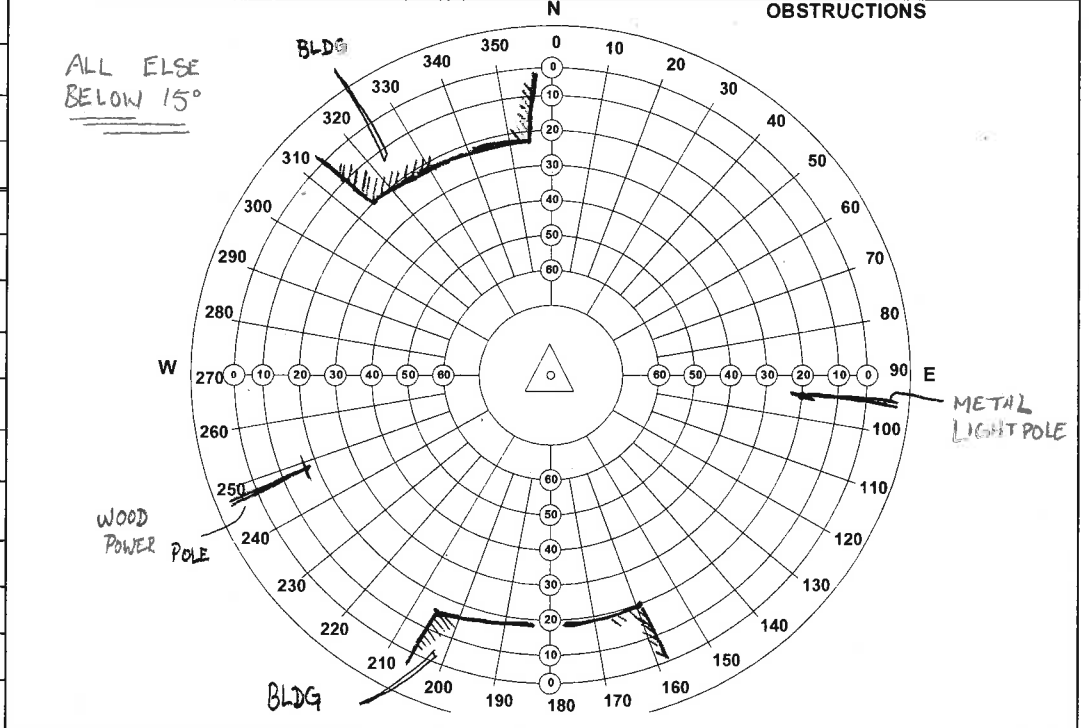
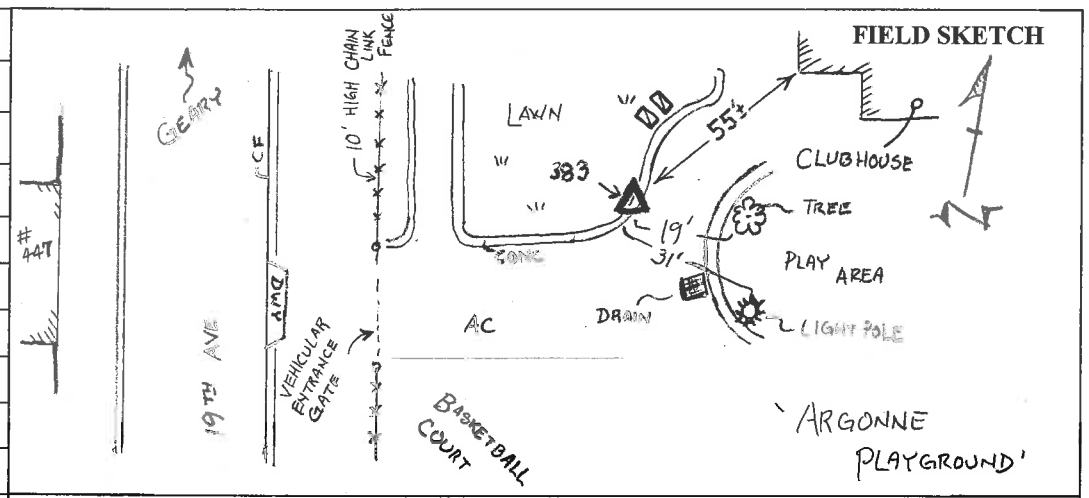
**FIELD SKETCH**



ALL ELSE  
BELOW 15°



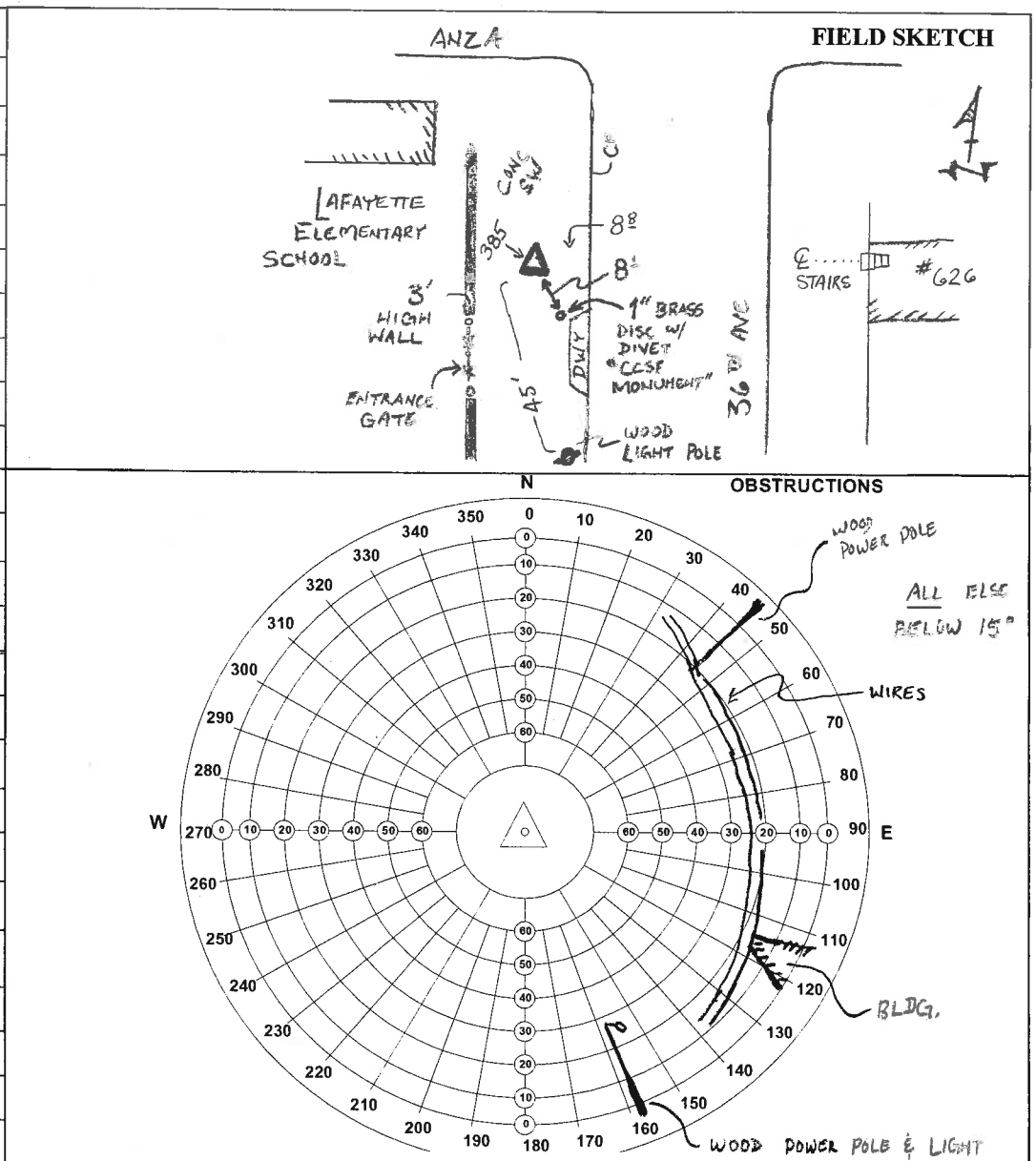
CCSF STATION DESCRIPTION & OBSTRUCTION FORM	
STATION ID:	383
Set by:	PC, GP
Date:	1/15/2016
Monument Description:	SET 1/4" x 2" ANCHOR SCREW W/WASHER STAMPED "CCSF CONTROL 383"
Station Description:	SET IN CONCRETE CURB FLUSH WITH AC @ "ARGONNE PLAYGROUND" (MIDBLOCK 19 <sup>TH</sup> AVE AND 18 <sup>TH</sup> AVE BTWN GEARY BND. AND ANZA ST.). 70'± E'LY OF E'LY CF OF 19 <sup>TH</sup> AVE. 55'± SW'LY OF 1/4 PT. OF CLUBHOUSE. 19'± NW'LY OF CENTER-CENTER AREA DRAIN.
Recovered by:	Date:
Latitude (dd-mm-ss.s) =	
Longitude (ddd-mm-ss.s) =	
True North = Magnetic North (compass reading) + 14°	
Public <input checked="" type="checkbox"/> N   Parking Adjacent: Y/N   Pack Dist.:	
Other Information:	PARK ACCESS = 5AM - MIDNIGHT







CCSF STATION DESCRIPTION & OBSTRUCTION FORM	
STATION ID:	385
Set by:	GP, PC
Date:	1/15/16
Monument Description:	SET 1/4" x 2" ANCHOR SCREW W/ WASHER STAMPED "CCSF CONTROL 385."
Station Description:	SET IN W'LY CONCRETE WALK OF 36 <sup>TH</sup> AVE. BETWEEN ANZA AND BALBOA. @ ± E STEPS OF #626 36 <sup>TH</sup> AVE. 8' W'LY OF W'LY CF. 8' NW'LY OF 1" BRASS DISC WITH DINET STAMPED "CCSF MONUMENT."
Recovered by:	Date:
Latitude (dd-mm-ss.s) =	
Longitude (ddd-mm-ss.s) =	
True North = Magnetic North (compass reading) + 14°	
Public: <input checked="" type="checkbox"/> / N   Parking Adjacent: <input checked="" type="checkbox"/> / N   Pack Dist.:	
Other Information:	LDS TO SW & SE COR'S OF GEARY.



**CCSF STATION DESCRIPTION & OBSTRUCTION FORM**

STATION ID: 386

Set by: JTM/PNC SET Date: 2/25/16

Monument Description: ~~END~~ 1/4" X 2" ANCHOR SCREW & WASHER STAMPED "CCSF CONTROL "386"

Station Description: SET IN E'LY CONC WALK OF BRANNAN, BTWN 4<sup>th</sup> & 5<sup>th</sup> ST. SE'LY OF N'LY DWY TO BOA PKG LOT, 25' S'LY OF S'LY FLAGPOLE @ BOA BLDG, 10' E'LY OF WOOD JP, 9.7' E'LY OF E'LY CF BRANNAN

Recovered by: Date:

Latitude (dd-mm-ss.s) =

Longitude (ddd-mm-ss.s) =

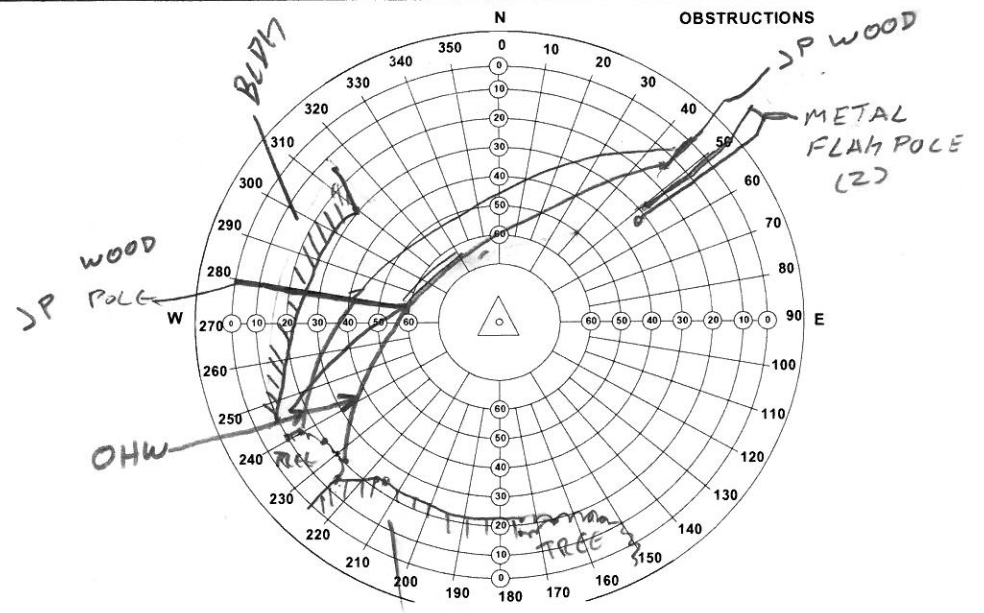
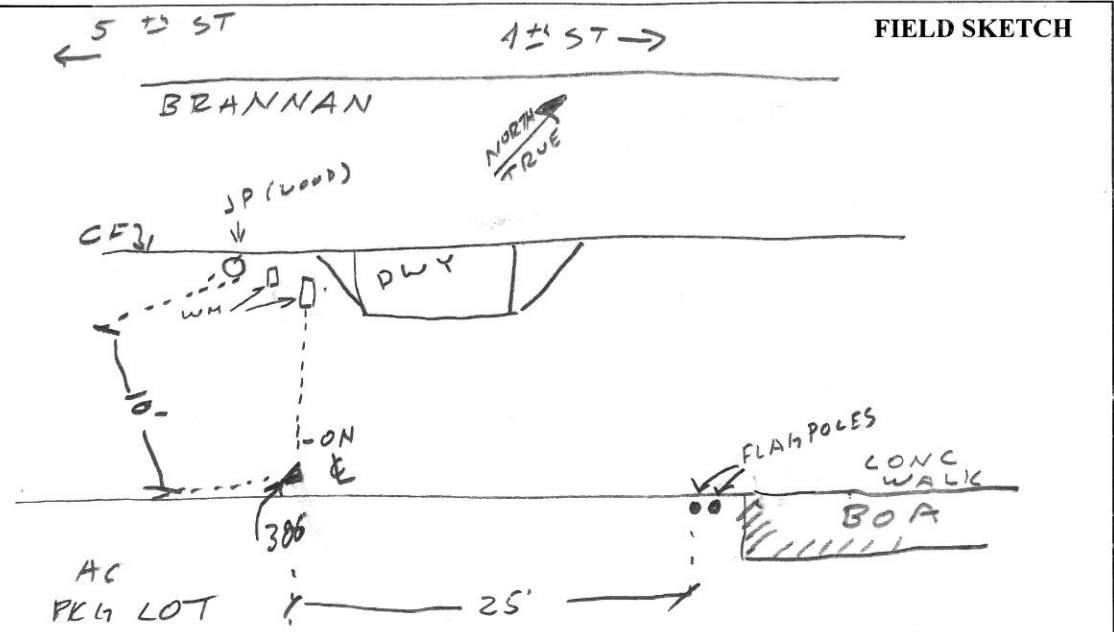
True North = Magnetic North (compass reading) + 14°

Public: Y/N | Parking Adjacent: Y/N | Pack Dist.:

Other Information:

\* TOUGH PARKING  
LOS TO 387

**FIELD SKETCH**





**CCSF STATION DESCRIPTION & OBSTRUCTION FORM**

STATION ID: 388

Set by: JTM/PNC Date: 2/26/16

Monument Description: SET 1/4" X 2" ANCHOR SCREW & WASHER STAMPED "CCSF CONTROL 388"

Station Description: SET IN CURB ISLAND @ C&E OF SLOAT, W'LY OF 45<sup>th</sup> AVE, 12' E'LY OF E PT OF ISLAND - LEADING TO PARKING

1.6' S'LY OF N'LY TARGET CF OF ISLAND

Recovered by: \_\_\_\_\_ Date: \_\_\_\_\_

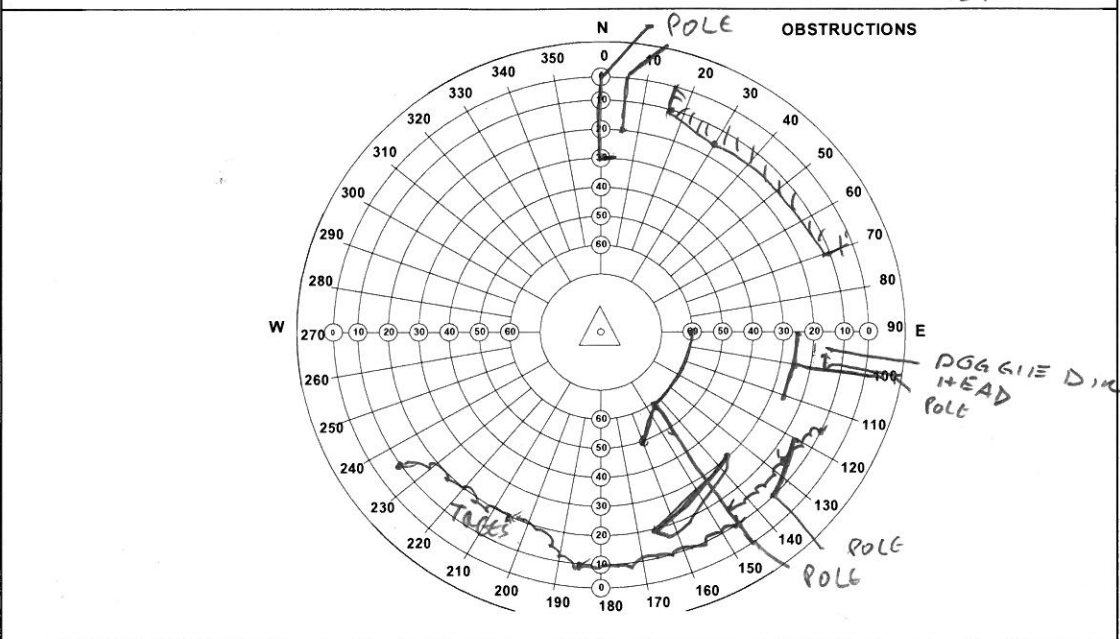
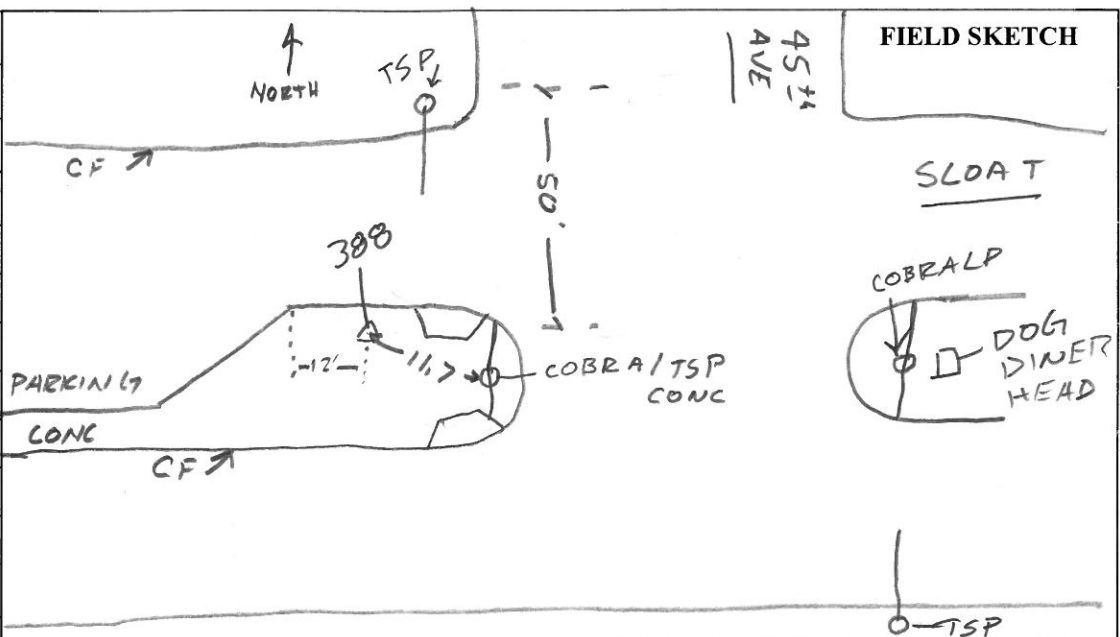
Latitude (dd-mm-ss.s) = \_\_\_\_\_

Longitude (ddd-mm-ss.s) = \_\_\_\_\_

True North = Magnetic North (compass reading) + 14°

Public: Y/N | Parking Adjacent: Y/N | Pack Dist.: \_\_\_\_\_

Other Information: NON COMPLIANT HCR  
LOS TO 389 & BY 10387





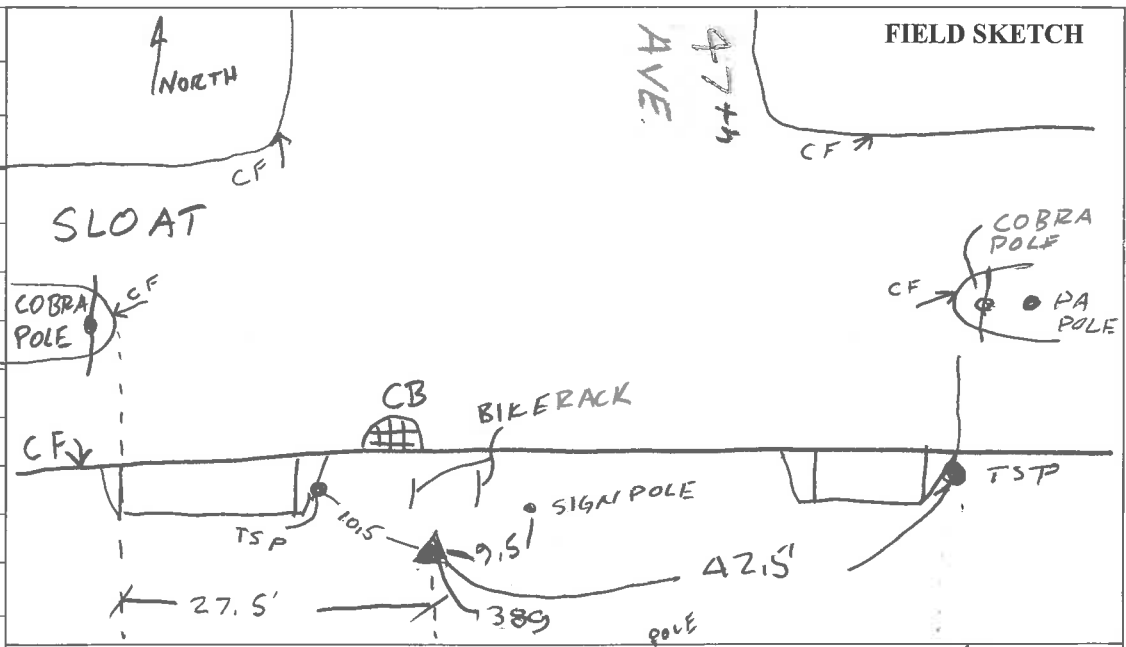
**CCSF STATION DESCRIPTION & OBSTRUCTION FORM**

STATION ID: **389**

Set by: **STM/PNC** Date: **2/26/16**

Monument Description: **SET 1/4" X 2" ANCHOR SCREW & WASHER STAMPED "CCSF CONTROL**

Station Description: **SET IN S'LY CONC WALK OF SLOAT @ 47<sup>th</sup> AVE 10' E'LY OF PROD OF W'LY CF OF 48<sup>th</sup> AVE. 6.5' S'LY OF S'LY CF OF SLOAT. 9' SE'LY OF C CB**



Recovered by: \_\_\_\_\_ Date: \_\_\_\_\_

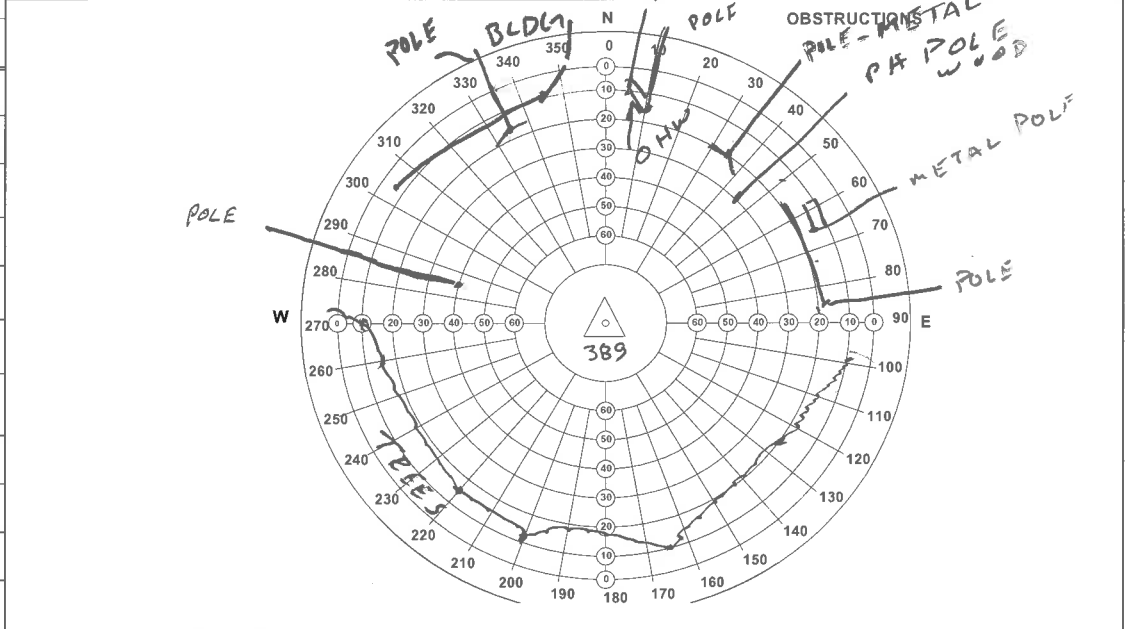
Latitude (dd-mm-ss.s) = \_\_\_\_\_

Longitude (ddd-mm-ss.s) = \_\_\_\_\_

True North = Magnetic North (compass reading) + 14°

Public: Y/N | Parking Adjacent: Y/N | Pack Dist.: \_\_\_\_\_

Other Information:  
**LOS TO 388 & BM 10384**









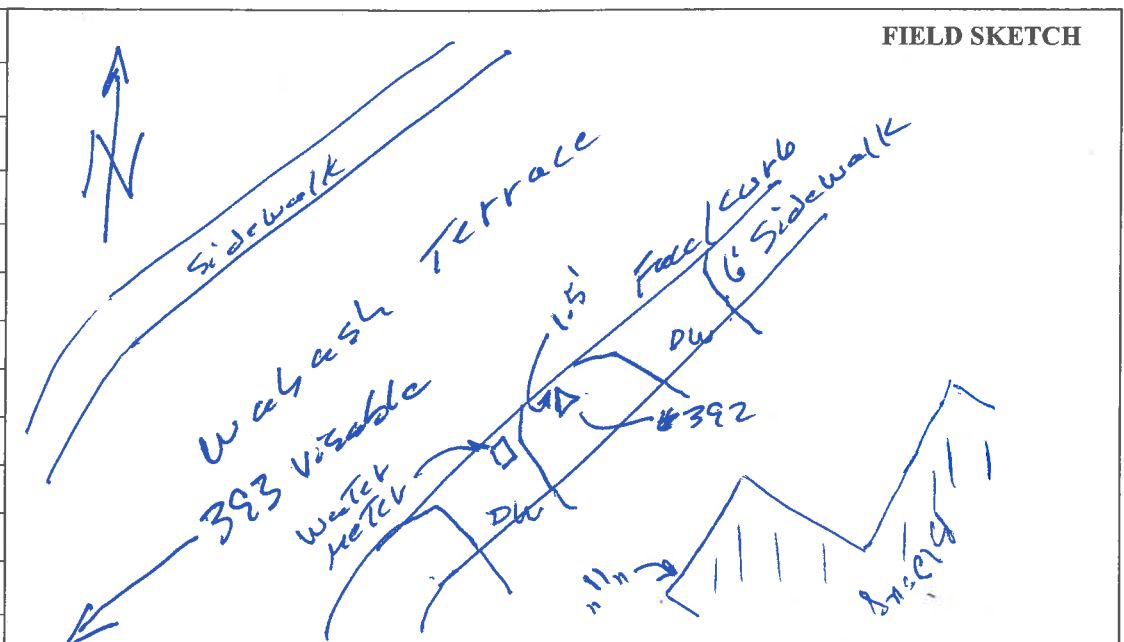
**CCSF STATION DESCRIPTION & OBSTRUCTION FORM**

STATION ID: 392

Set by: MM Date: 6/2/16

Monument Description: SET 1/4" X 2" ANCHOR SCREW & WASHER STAMPED "CCSF CONTROL 392"

Station Description: Set pt 1.5' SE of face of curb, 23' N of "11" on building at "11" Wabash Terrace



Recovered by: \_\_\_\_\_ Date: \_\_\_\_\_

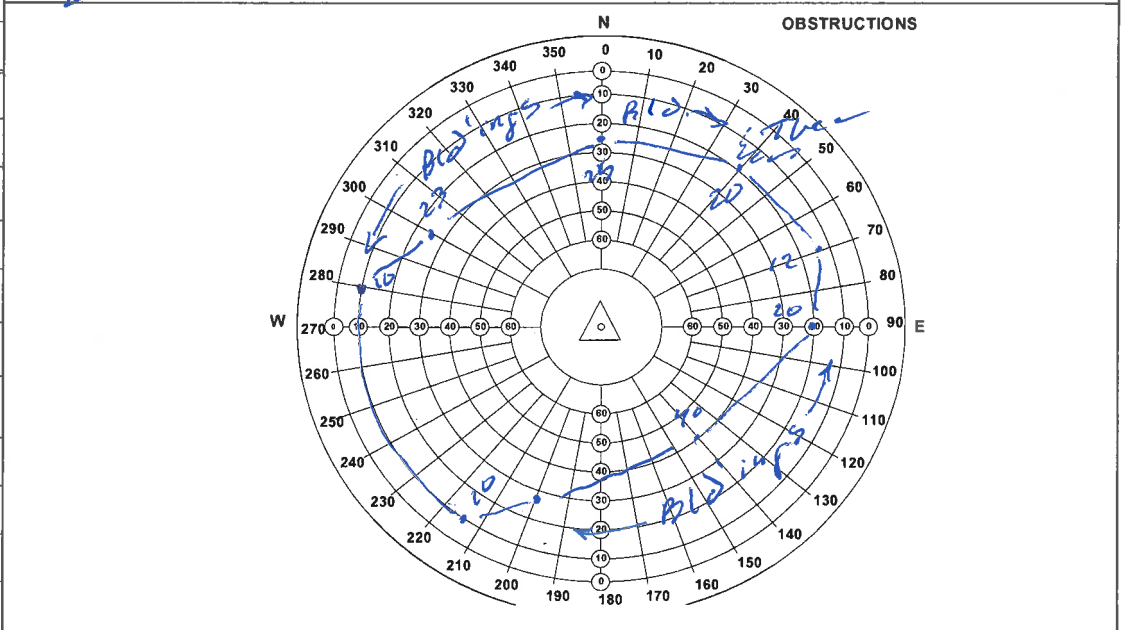
Latitude (dd-mm-ss.s) = \_\_\_\_\_

Longitude (ddd-mm-ss.s) = \_\_\_\_\_

True North = Magnetic North (compass reading) + 14°

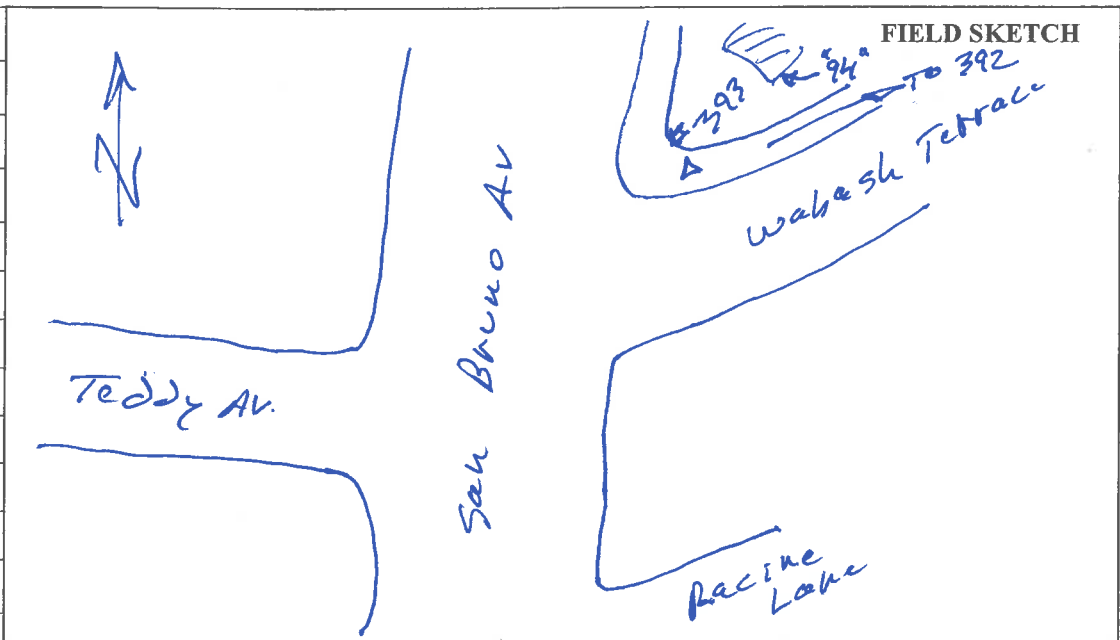
Public: Y / N | Parking Adjacent: Y / N | Pack Dist.: \_\_\_\_\_

Other Information: \_\_\_\_\_





CCSF STATION DESCRIPTION & OBSTRUCTION FORM	
STATION ID: 393	
Set by: MN	Date: 6/2/16
Monument Description: SET 1/4" X 2" ANCHOR SCREW & WASHER STAMPED "CCSF CONTROL 393"	
Station Description: SET PT on N <sub>12</sub> E CV	
X on 1.4' S / Back of curb, 5.6'	
N / Face of curb 23' SSW	
of "94" Wabash Terrace	



Recovered by:	Date:
Latitude (dd-mm-ss.s) =	
Longitude (ddd-mm-ss.s) =	
True North = Magnetic North (compass reading) + 14°	
Public: <input checked="" type="checkbox"/> Y / <input type="checkbox"/> N   Parking Adjacent: <input checked="" type="checkbox"/> Y / <input type="checkbox"/> N   Pack Dist.: —	
Other Information:	

